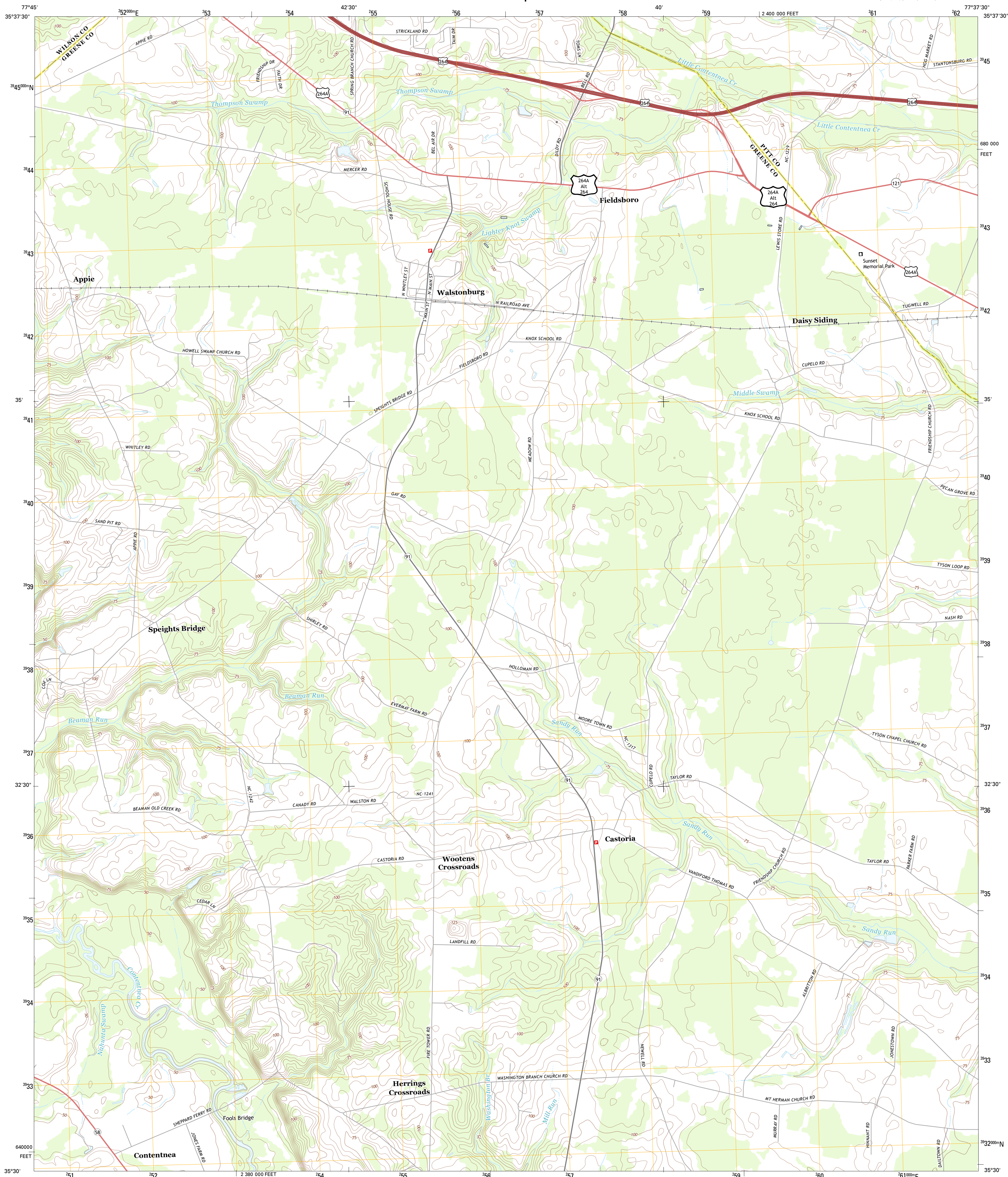




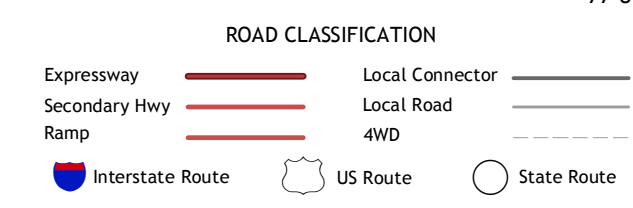
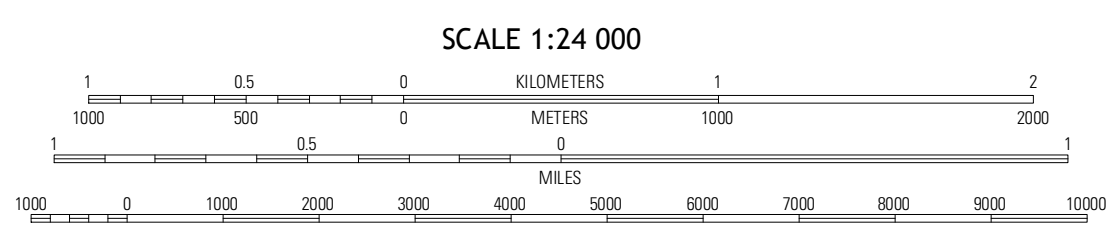
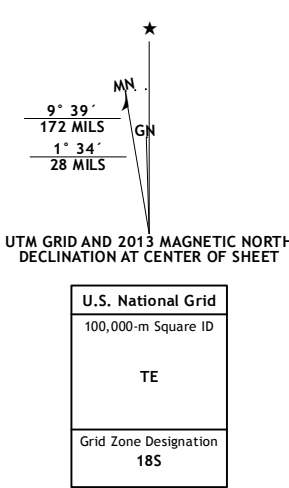
U.S. DEPARTMENT OF THE INTERIOR  
U. S. GEOLOGICAL SURVEY



WALSTONBURG QUADRANGLE  
NORTH CAROLINA  
7.5-MINUTE SERIES



Produced by the United States Geological Survey  
North American Datum of 1983 (NAD83)  
Roads: North American Datum of 1983 (NAD83)  
1:000-meter grid: Universal Transverse Mercator, Zone 18S  
10 000-foot ticks: North Carolina Coordinate System of 1983



QUADRANGLE LOCATION

Saratoga	Fountain	Falkland
Rantonsburg	Walstonburg	Farmville
Jason	Snow Hill	Hookerton

Imagery: NAIP, May 2012  
Roads: ©2006-2012 TomTom  
Names: ©2012 GNS, 2012  
Hydrography: National Hydrography Dataset, 2012  
Contours: National Elevation Dataset, 2008  
Boundaries: Census, IBWC, USGS, 1972 - 2012

CONTOUR INTERVAL 5 FEET  
NORTH AMERICAN VERTICAL DATUM OF 1988  
This map was produced to conform with the National Geospatial Program US Topo Product Standard, 2011. A metadata file associated with this product is draft version 0.6.11

WALSTONBURG, NC  
2013

ADJOINING 7.5 QUADRANGLES