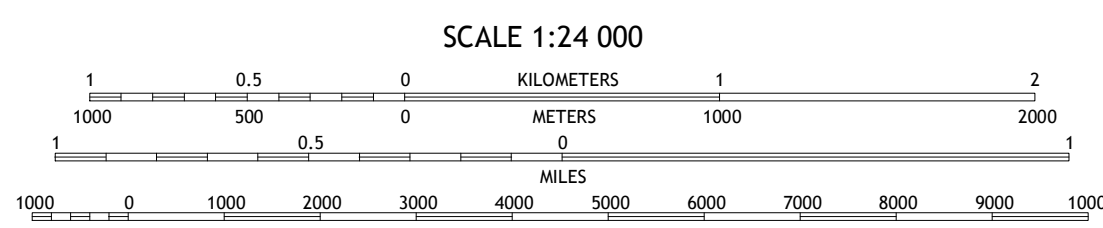
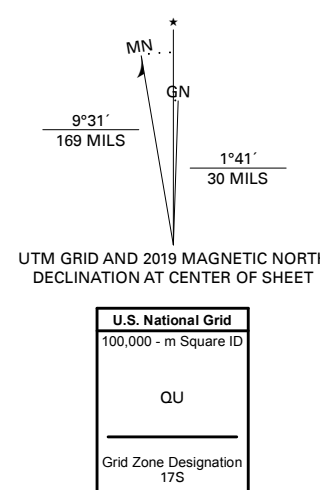


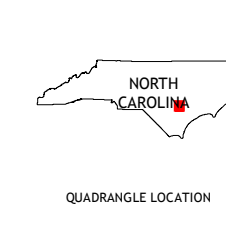
Produced by the United States Geological Survey

North American Datum of 1983 (NAD83) World Geodetic System of 1984 (WGS84) Projection and 1 000-meter grid/Universal Transverse Mercator, Zone 17S This map is not a legal document. Boundaries may be generalized for this map scale. Private lands within government reservations may not be shown. Obtain permission before entering private lands.

Imagery.....NAIP, June 2016 - November 2016 Roads.....U.S. Census Bureau, 2016 Names.....GNIS, 1980 - 2019 Hydrography.....National Hydrography Dataset, 1989 - 2018 Contours.....National Elevation Dataset, 2008 Boundaries.....Multiple sources; see metadata file 2017 - 2018 Wetlands.....FWS National Wetlands Inventory 1982 - 1983



CONTOUR INTERVAL 5 FEET NORTH AMERICAN DATUM OF 1983 This map was produced to conform with the National Geospatial Program US Topo Product Standard, 2011. A metadata file associated with this product is draft version 0.6.18



ADJOINING QUADRANGLES table with 3 rows and 3 columns of numbers.

- 1 Faison
2 Warsaw North
3 Summertins Crossroads
4 Turkey
5 Kenansville
6 Delway
7 Rose Hill
8 Charity

ROAD CLASSIFICATION table with categories like Expressway, Secondary Hwy, Ramp, Interstate Route, Local Connector, Local Road, 4WD, US Route, and State Route.

