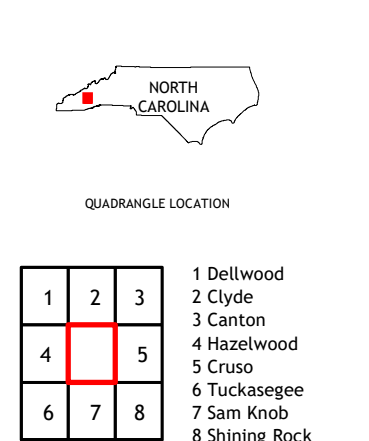
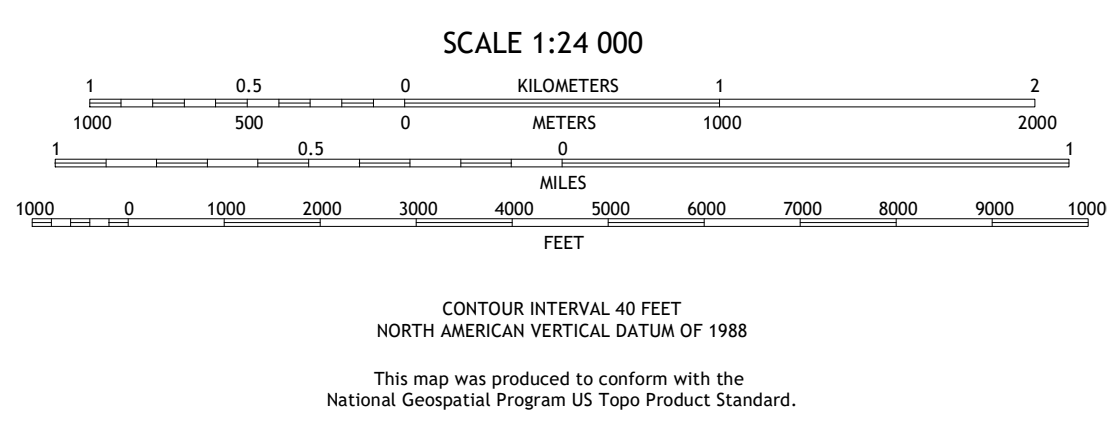
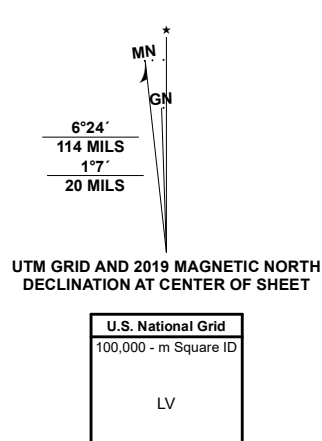


Produced by the United States Geological Survey
North American Datum of 1983 (NAD83)
World Geodetic System of 1984 (WGS84). Projection and 1000-meter grid/Universal Transverse Mercator, Zone 17S
This map is not a legal document. Boundaries may be generalized for this map scale. Private lands within government reservations may not be shown. Obtain permission before entering private lands.
Imagery:.....NAIP, October 2020 - October 2020
Roads:.....U.S. Census Bureau, 2016
Roads within US Forest Service Lands:.....FS Topo Data with limited Forest Service updates, 2016
Names:.....National Hydrography Dataset, 2004 - 2021
Contours:.....National Elevation Dataset, 2022
Boundaries:.....Multiple sources; see metadata file 2017 - 2021
Wetlands:.....FWS National Wetlands Inventory Not Available



ROAD CLASSIFICATION

- Expressway
- Secondary Hwy
- Ramp
- Interstate Route
- FS Primary Route
- Local Connector
- Local Road
- 4WD
- US Route
- FS Passenger Route
- FS High Clearance Route
- State Route
- FS High

Check with local Forest Service unit for current travel conditions and restrictions.

WAYNESVILLE, NC
2022

