


Produced by the United States Geological Survey

North American Datum of 1983 (NAD83) World Geodetic System of 1984 (WGS84), Projection and 1 000-meter grid/Universal Transverse Mercator, Zone 18S This map is not a legal document. Boundaries may be generalized for this map scale. Private lands within government reservations may not be shown. Obtain permission before entering private lands.

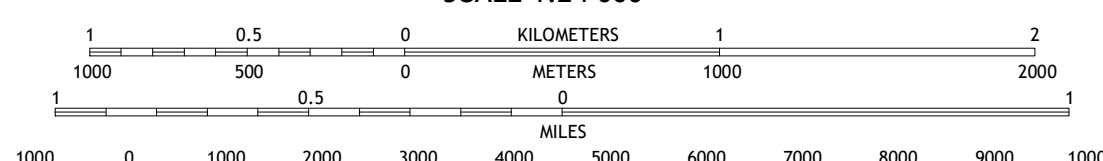
Imagery: NAIP, September 2020 - September 2020
Roads: U.S. Census Bureau, 2016
Names: GNS, 1980 - 2021
Hydrography: National Hydrography Dataset, 2007 - 2018
Contours: National Elevation Dataset, 2008
Boundaries: Multiple sources; see metadata file 2019 - 2021
Wetlands: FWS National Wetlands Inventory Not Available



UTM GRID AND 2019 MAGNETIC NORTH DECLINATION AT CENTER OF SHEET



SCALE 1:24 000

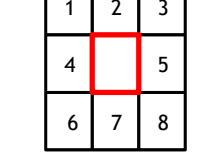


CONTOUR INTERVAL 5 FEET NORTH AMERICAN VERTICAL DATUM OF 1988

This map was produced to conform with the National Geospatial Program US Topo Product Standard.



QUADRANGLE LOCATION



- 1 Barley
- 2 Skippers
- 3 Claresville
- 4 Roanoke Rapids
- 5 Jackson
- 6 Darlington
- 7 Halifax
- 8 Boones Crossroads

