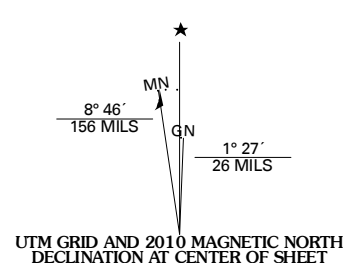
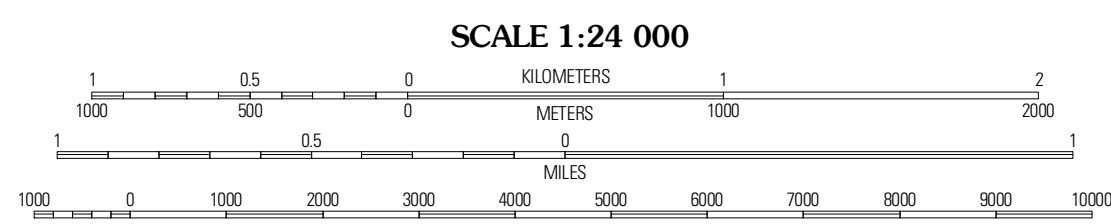


Produced by the United States Geological Survey
North American Datum of 1983 (NAD83)
Roads: 62006-2010 T-6; Atlas
1 000-meter grid: Universal Transverse Mercator, Zone 17S
10 000-foot ticks: North Carolina Coordinate System of 1983

Imagery: NAIP, October 2008
Roads: 62006-2010 T-6; Atlas
Names: GNIS, 2008
Hydrography: National Hydrography Dataset, 2008
Contours: National Elevation Dataset, 2008



| |
|-----------------------|
| U.S. National Grid |
| 100,000-m Square ID |
| 0U |
| Grid Zone Designation |
| 17S |



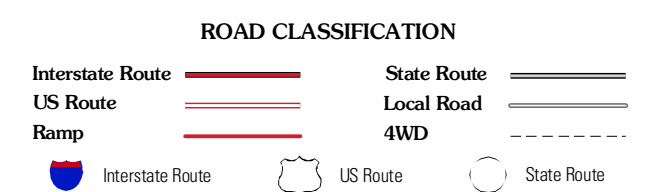
CONTOUR INTERVAL 5 FEET
NORTH AMERICAN VERTICAL DATUM OF 1988
This map was produced to conform with version 0.5.10 of the draft USGS Standards for 7.5-Minute Quadrangle Maps. A metadata file associated with this product is draft version 0.5.11



QUADRANGLE LOCATION

| | | |
|-----------------|---------------|----------|
| Ammon | Garland | Ingold |
| Elizabeth North | White Lake | Tomahawk |
| Elizabeth South | Sigsbury Lake | Rowan |

ADJOINING 7.5' QUADRANGLES



WHITE LAKE, NC
2010