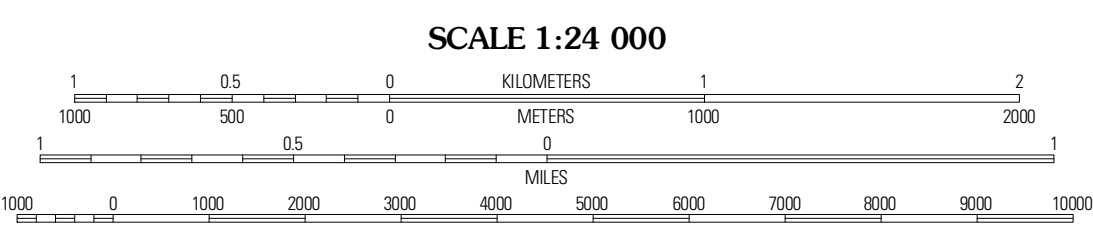
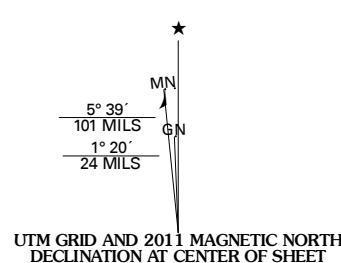


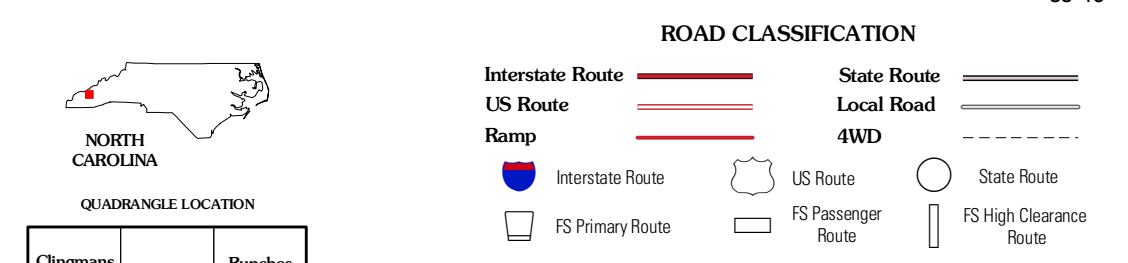
Produced by the United States Geological Survey  
North American Datum of 1983 (NAD83)  
World Geodetic System of 1984 (WGS84) Projection and  
1 000-meter grid; Universal Transverse Mercator, Zone 17S  
10 000-foot ticks: North Carolina Coordinate System of 1983



CONTOUR INTERVAL 40 FEET  
NORTH AMERICAN VERTICAL DATUM OF 1988  
This map was produced to conform with version 0.5.10 of the  
draft USGS Standards for 7.5-Minute Quadrangle Maps.  
A metadata file associated with this product is draft version 0.5.12

Imagery:.....NAP, October 2009  
Roads:.....©2006-2010 Tele Atlas  
Roads within US Forest Service Lands:.....ESRPO Data  
with limited Forest Service updates, 2009  
Names:.....GNIS, 2010  
Hydrography:.....National Hydrography Dataset, 2009  
Contours:.....National Elevation Dataset, 2008

U.S. National Grid
100,000-m Square ID
KV
Grid Zone Designation
17S



QUADRANGLE LOCATION

Clingmans Dome	Smokemont	Bunches Bald
Byson City	Whittier	Sylva North
Alarka	Greens Creek	Sylva South

Check with local Forest Service unit  
for current travel conditions and restrictions.

**WHITTIER, NC**  
2011

ADJOINING 7.5 QUADRANGLES