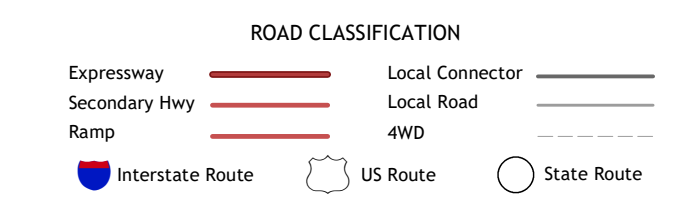
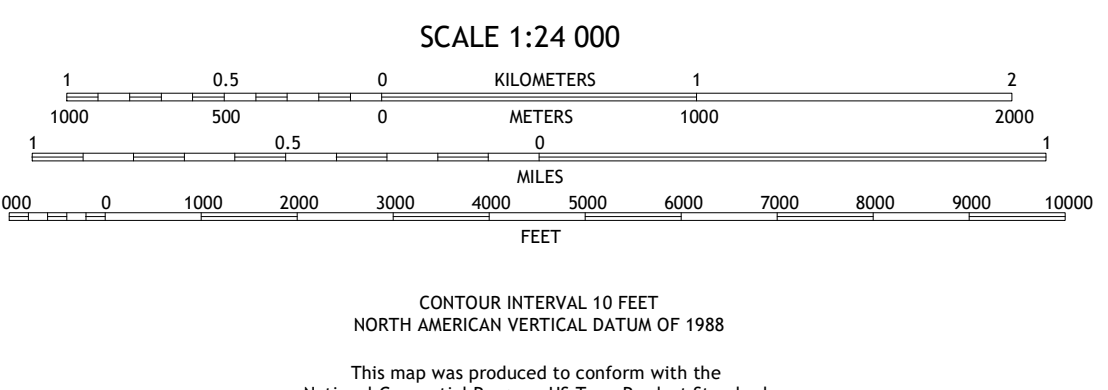
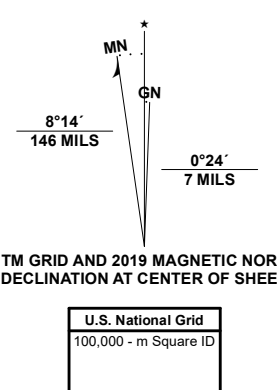


**Produced by the United States Geological Survey**  
 North American Datum of 1983 (NAD83)  
 World Geodetic System of 1984 (WGS84), Projection and  
 1 000-meter grid/Universal Transverse Mercator, Zone 17S  
 This map is not a legal document. Boundaries may be  
 generalized for this map scale. Private lands within government  
 reservations may not be shown. Obtain permission before  
 entering private lands.  
 Imagery: .....NAIP, June 2020  
 Roads: .....U.S. Census Bureau, 2016  
 Names: .....GNIS, 1980-2022  
 Hydrography: .....National Hydrography Dataset, 2022  
 Contours: .....National Elevation Dataset, 2008  
 Boundaries: .....Multiple sources; see metadata file 2019 - 2021  
 Wetlands: .....FWS National Wetlands Inventory Not Available



1	2	3
4	5	6
7	8	

ADJOINING QUADRANGLES

- 1 Vienna
- 2 Rural Hall
- 3 Walkertown
- 4 Clemmons
- 5 Winston-Salem East
- 6 Advance
- 7 Welcome
- 8 Midway

