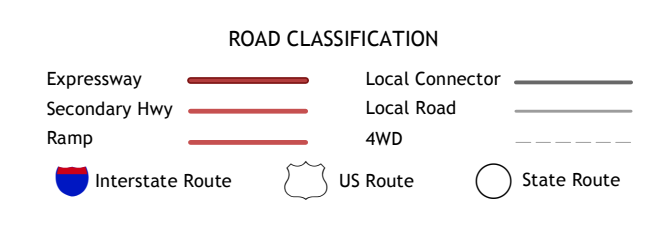
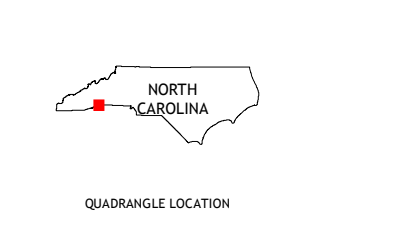
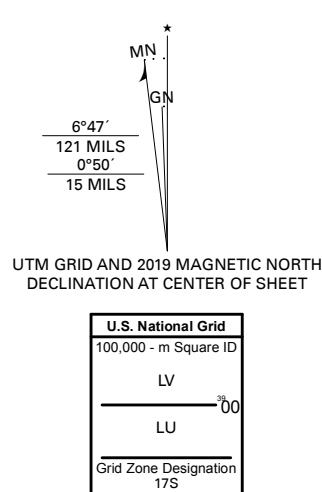


Produced by the United States Geological Survey North American Datum of 1983 (NAD83) World Geodetic System of 1984 (WGS84) Projection and 1 000-meter grid/Universal Transverse Mercator, Zone 17S This map is not a legal document. Boundaries may be generalized for this map scale. Private lands within government reservations may not be shown. Obtain permission before entering private lands.



ADJOINING QUADRANGLES

1	2	3
4	5	
6	7	8

- 1 Horse Shoe
- 2 Hendersonville
- 3 Clifffield Mountain
- 4 Sandingstone Mountain
- 5 Saluda
- 6 Cleveland
- 7 Slater
- 8 Tigerville

