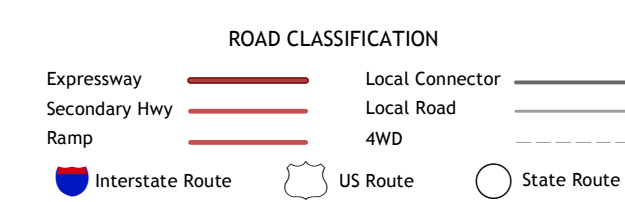
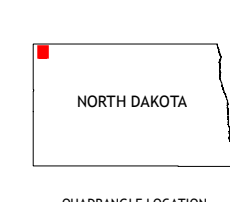
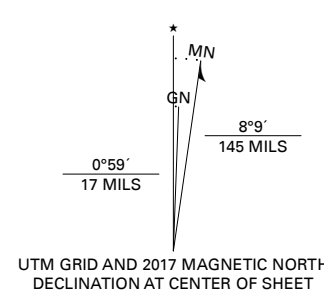


Produced by the United States Geological Survey

North American Datum of 1983 (NAD83)
World Geodetic System of 1984 (WGS84), Projection and
1 000-meter grid; Universal Transverse Mercator, Zone 13U
This map is not a legal document. Boundaries may be
generalized for this map scale. Private lands within government
reservations may not be shown. Obtain permission before
entering private lands.
Imagery.....NAIP, October 2015 - December 2015
Roads.....U.S. Census Bureau, 2016
Names.....GNIS, 1992 - 2016
Hydrography.....National Hydrography Dataset, 2005 - 2011
Contours.....National Elevation Dataset, 2008
Boundaries.....Multiple sources; see metadata file 2014 - 2016
Public Land Survey System.....BLM, 2016
Wetlands.....FWS National Wetlands Inventory 1981 - 1983



ADJOINING QUADRANGLES

1	2	3
4	5	6
7	8	

ALEXANDRIA, ND
2017

