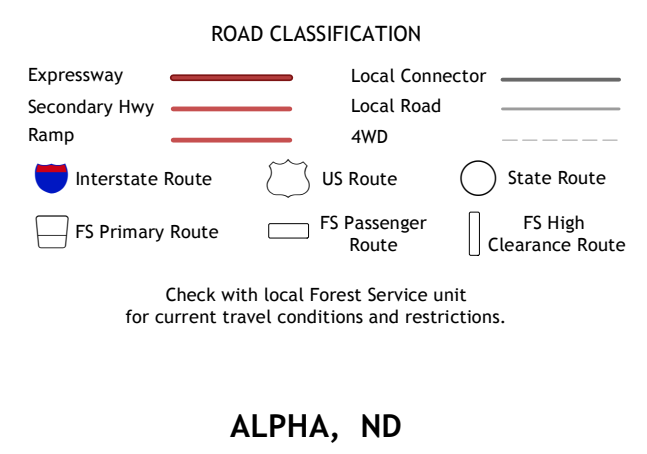
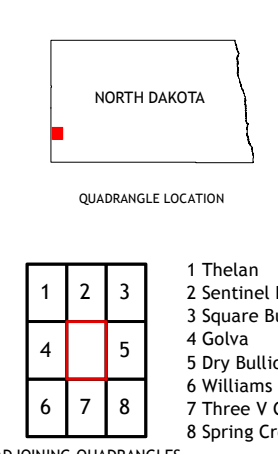
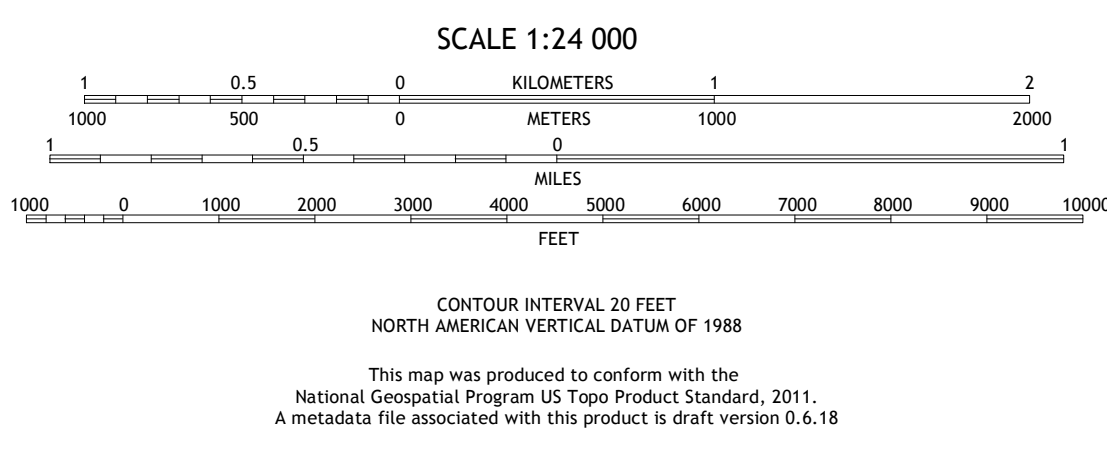
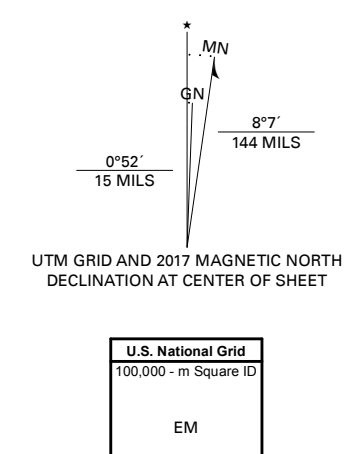


Produced by the United States Geological Survey
North American Datum of 1983 (NAD83)
World Geodetic System of 1984 (WGS84). Projection and
1 000-meter grid: Universal Transverse Mercator, Zone 13T
This map is not a legal document. Boundaries may be
generalized for this map scale. Private lands within government
reservations may not be shown. Obtain permission before
entering private lands.

Imagery.....NAIP, September 2015 - December 2015
Roads.....U.S. Census Bureau, 2016
Roads within US Forest Service Lands.....FSTopo Data
with limited Forest Service updates, 2017
Names.....GNIS, 2017
Hydrography.....National Hydrography Dataset, 2000 - 2016
Contours.....National Elevation Dataset, 2001 - 2005
Boundaries.....Multiple sources, see metadata file, 2017
Public Land Survey System.....BLM, 2016
Wetlands.....FWS National Wetlands Inventory, 1983



1	2	3	1 Thelan
4	5	6	2 Sentinel Butte SE
7	8	7	3 Square Butte
		8	4 Goiva
			5 Dry Bullion Creek
			6 Williams Lake
			7 Three V Crossing
			8 Spring Creek

ADJOINING QUADRANGLES

ALPHA, ND
2017

