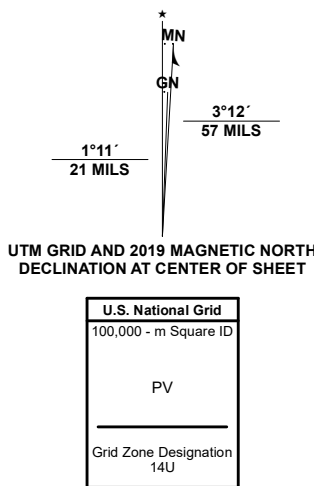


Produced by the United States Geological Survey
 Washington, D.C. 20508

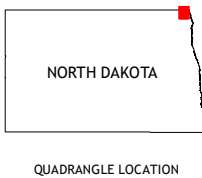
North American Datum of 1983 (NAD83)
World Geodetic System of 1984 (WGS84). Projection and
1 000-meter grid: Universal Transverse Mercator, Zone 14U
This map is not a legal document. Boundaries may be
generalized for this map scale. Private lands within government
reservations may not be shown. Obtain permission before
entering private lands.

Imagery.....	NAIP, June 2016	September 2016
Roads.....	U.S. Census Bureau,	2016
Names.....	GNIS, 1890	2020
Hydrography.....	National Hydrography Dataset,	1980 - 2018
Contours.....	National Elevation Dataset,	2011
Boundaries.....	Multiple sources; see metadata file	2018 - 2019
Public Land Survey System.....		BLM, 1989
Wetlands.....	FWS National Wetlands Inventory	2017



CONTOUR INTERVAL 5 FEET
NORTH AMERICAN VERTICAL DATUM OF 1988

This map was produced to conform with the
National Geospatial Program US Topo Product Standard, 2011.
A metadata file associated with this product is draft version 0.6.18





1	2	3
4		5
6	7	8

ADJOINING QUADRANGLES

- 1 Neche OE N
- 2 Bathgate OE N
- 3 Bathgate NE OE N
- 4 Neche
- 5 Bathgate NE
- 6 Cavalier
- 7 Hamilton
- 8 Bathgate SE

ROAD CLASSIFICATION

Expressway  Local Connector 
 Secondary Hwy Local Road
 Ramp  4WD 
 Interstate Route  US Route  State Route

BATHGATE, ND, MB
2020

