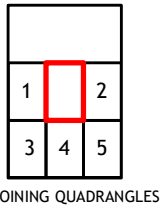
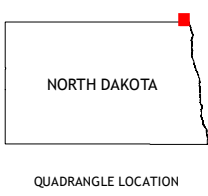
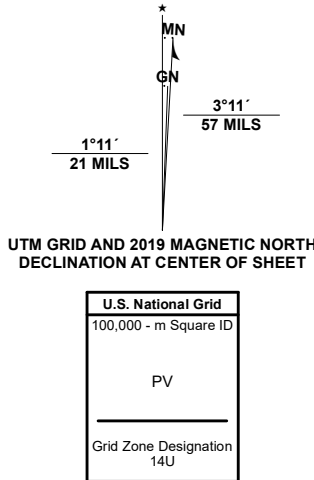
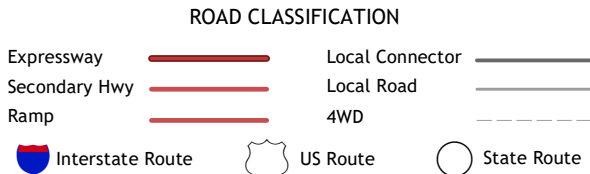


Produced by the United States Geological Survey

North American Datum of 1983 (NAD83)  
World Geodetic System of 1984 (WGS84), Projection and  
1 000-meter grid; Universal Transverse Mercator, Zone 14J  
This map is not a legal document. Boundaries may be  
generalized for this map scale. Private lands within government  
reservations may not be shown. Obtain permission before  
entering private lands.  
Imagery.....NAIP, June 2016 - September 2016  
Roads.....U.S. Census Bureau, Not Available  
Names.....GNIS, Not Available  
Hydrography.....National Hydrography Dataset, 2004 - 2018  
Contours.....National Elevation Dataset, 2011  
Boundaries.....Multiple sources; see metadata file 2015  
Public Land Survey System.....BLM, 2018  
Wetlands.....FWS National Wetlands Inventory 1979



1 Neche OE N  
2 Bathgate NE OE N  
3 Neche  
4 Bathgate  
5 Bathgate NE



BATHGATE OE N, ND, MB

2020

