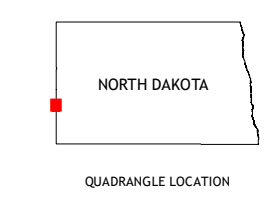
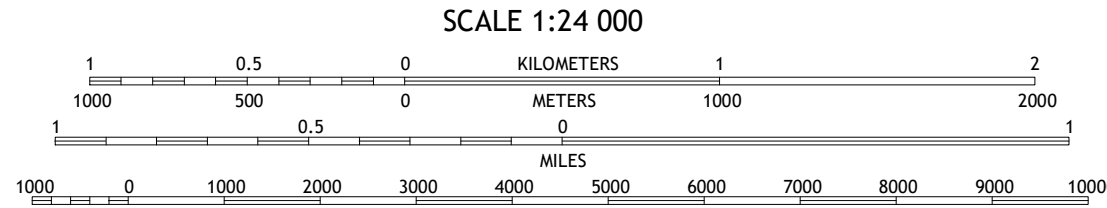
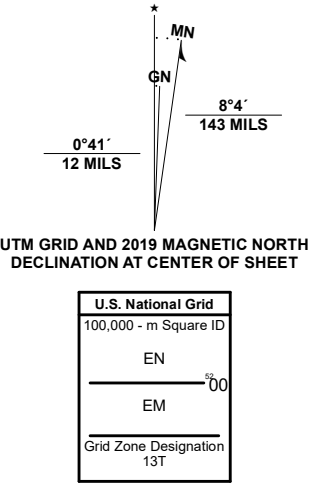


Produced by the United States Geological Survey

North American Datum of 1983 (NAD83)  
World Geodetic System of 1984 (WGS84) Projection and  
1 000-meter grid/Universal Transverse Mercator, Zone 13T  
This map is not a legal document. Boundaries may be  
generalized for this map scale. Private lands within government  
reservations may not be shown. Obtain permission before  
entering private lands.

Imagery.....NAIP, September 2015 - September 2016  
Roads.....U.S. Census Bureau, 2016  
Names.....GNIS, 1995 - 2020  
Hydrography.....National Hydrography Dataset, 2000 - 2019  
Contours.....National Elevation Dataset, 2001 - 2009  
Boundaries.....Multiple sources; see metadata file 2018 - 2019  
Public Land Survey System.....BLM, 2018  
Wetlands.....FWS National Wetlands Inventory 1983 - 2009



1	2	3
4	5	6
7	8	9

- 1 Odland Dam SW
- 2 Odland Dam
- 3 Hootowl Creek SW
- 4 Wibaux
- 5 Beach East
- 6 Red Top Butte
- 7 Duck Creek
- 8 Thelan

ROAD CLASSIFICATION	
Expressway	Local Connector
Secondary Hwy	Local Road
Ramp	4WD
Interstate Route	US Route
	State Route

BEACH WEST, ND, MT  
2020



NSN 1643016379470  
NSA REF NO. USGSX24K2770