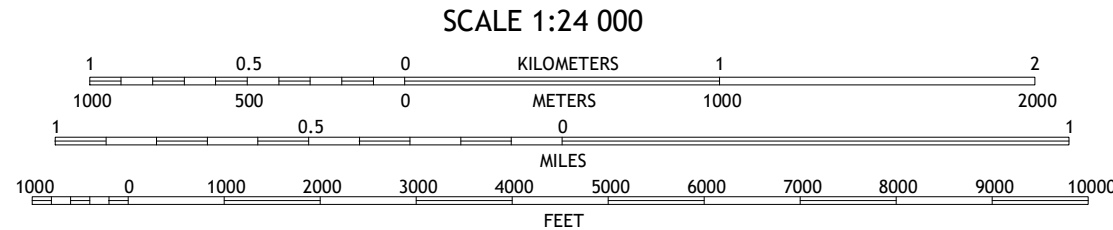
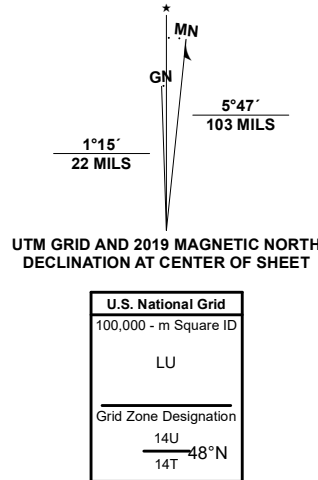


Produced by the United States Geological Survey

North American Datum of 1983 (NAD83)
World Geodetic System of 1984 (WGS84). Projection and
1 000-meter grid: Universal Transverse Mercator, Zone 14U/14T

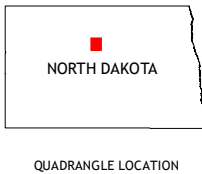
This map is not a legal document. Boundaries may be
generalized for this map scale. Private lands within government
reservations may not be shown. Obtain permission before
entering private lands.

Imagery.....	NAIP, June 2016	September 2016
Roads.....	U.S. Census Bureau,	2016
Names.....	GNIS, 1980	2020
Hydrography.....	National Hydrography Dataset, 2005	2019
Contours.....	National Elevation Dataset, 1999	2008
Boundaries.....	Multiple sources; see Metadata file	2018
Public Land Survey System.....		BLM, 1982
Wetlands.....	FWS National Wetlands Inventory	2018



CONTOUR INTERVAL 10 FEET
NORTH AMERICAN VERTICAL DATUM OF 1988

This map was produced to conform with the
National Geospatial Program US Topo Product Standard, 2011.
A metadata file associated with this product is draft version 0.6.18



1	2	3
4		5
6	7	8

ADJOINING QUADRANGLES

- 1 Simcoe
- 2 Karlsruhe NW
- 3 Karlsruhe NE
- 4 Voltaire
- 5 Karlsruhe
- 6 Kongsberg NE
- 7 Balfour NW
- 8 Balfour

ROAD CLASSIFICATION

Expressway Local Connector
 Secondary Hwy Local Road
 Ramp 4WD
 Interstate Route  US Route  State Route

BERGEN, ND
2020

NSN. 7 6 4 3 0 1 6 3 7 9 4 7
NGA REF NO. USGSX24K3421