



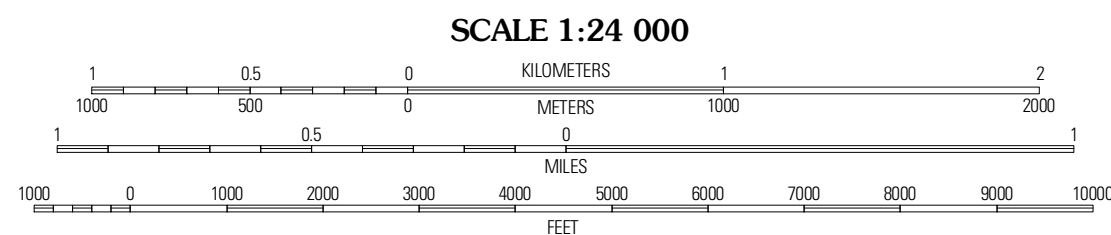
Produced by the United States Geological Survey  
North American Datum of 1983 (NAD83)  
World Geodetic System of 1984 (WGS84). Projection and  
1 000-meter grid: Universal Transverse Mercator, Zone 14U  
10 000-foot ticks: North Dakota Coordinate System of 1983  
(north zone)

Imagery.....NAIP, August 2009  
Roads.....©2006-2010 Tele Atlas  
Names.....GNIS, 2009  
Hydrography.....National Hydrography Dataset, 2009  
Contours.....National Elevation Dataset, 2008

UTM GRID AND 2011 MAGNETIC NORTH DECLINATION AT CENTER OF SHEET

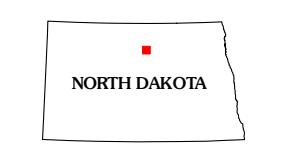
U.S. National Grid	100,000-m Square
MU	
Grid Zone Designation	14U

MN 67° 16'  
GN 71° 11' MILES  
67° 53' 16" MILES



CONTOUR INTERVAL 10 FEET  
NORTH AMERICAN VERTICAL DATUM OF 1988

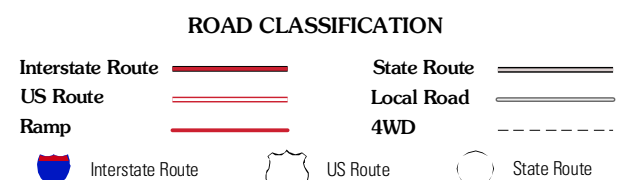
This map was produced to conform with version 0.5.10 of the  
draft USGS Standards for 7.5-Minute Quadrangle Maps.  
A metadata file associated with this product is draft version 0.5.11



QUADRANGLE LOCATION

Towner NE	Round Lake	Leverich
Towner SE	Berwick	Tunbridge
Rangley NE	Bolia NW	Bolia

ADJOINING 7.5' QUADRANGLES



**BERWICK, ND**  
2011