



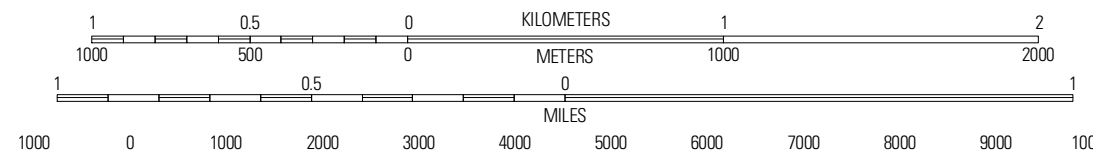
Produced by the United States Geological Survey
North American Datum of 1983 (NAD83)
World Geodetic System of 1984 (WGS84). Projection and
1 000-meter grid: Universal Transverse Mercator, Zone 14U
10 000-foot ticks: North Dakota Coordinate System of 1983
(north zone)

Imagery: NIP, August 2009
Roads: ©2006-2010 Tele Atlas
Names: National Hydrography Dataset, 2009
Hydrography: National Hydrography Dataset, 2009
Contours: National Elevation Dataset, 1999

UTM GRID AND 2011 MAGNETIC NORTH
DECLINATION AT CENTER OF SHEET


U.S. National Grid 100 000-m Square ID
NU
Grid Zone Designation 14U

SCALE 1:24 000



CONTOUR INTERVAL 10 FEET
NORTH AMERICAN VERTICAL DATUM OF 1983

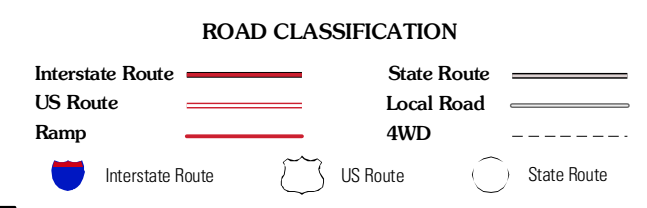
This map was produced to conform with version 0.5.10 of the
draft USGS Standards for 7.5-Minute Quadrangle Maps.
A metadata file associated with this product is draft version 0.5.11



QUADRANGLE LOCATION

Loma	Nekoma NW	Easyby
Alsen SE	Billings Lake	Nekoma
Derrick	Edmore	Edmore NE

ADJOINING 7.5 QUADRANGLES



BILLINGS LAKE, ND
2011