



U.S. DEPARTMENT OF THE INTERIOR  
U. S. GEOLOGICAL SURVEY



BONETRAILL QUADRANGLE  
NORTH DAKOTA  
7.5-MINUTE SERIES

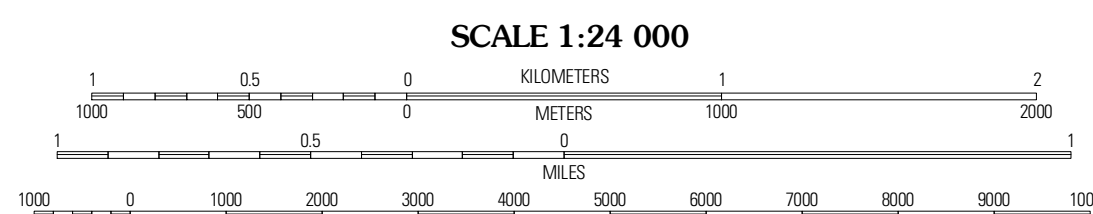


Produced by the United States Geological Survey  
North American Datum of 1983 (NAD83)  
World Geodetic System of 1984 (WGS84). Projection and  
1 000-meter grid: Universal Transverse Mercator, Zone 13U  
1 000-foot ticks: North Dakota Coordinate System of 1983  
(north zone)

Imagery.....N.A.P., August 2009  
Roads.....62006-2010 T-4e Atlas  
Names.....GNIS, 2009  
Hydrography.....National Hydrography Dataset, 2009  
Contours.....National Elevation Dataset, 2008

UTM GRID AND 2011 MAGNETIC NORTH  
DECLINATION AT CENTER OF SHEET

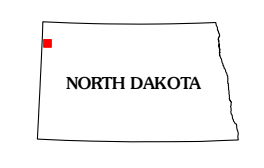
U.S. National Grid 100 000-Meter Square ID
EP
Grid Zone Designation 13U



SCALE 1:24 000

CONTOUR INTERVAL 10 FEET  
NORTH AMERICAN VERTICAL DATUM OF 1988

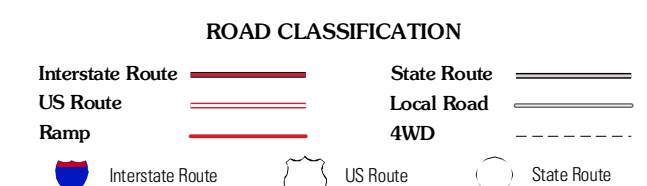
This map was produced to conform with version 0.5.10 of the  
draft USGS Standards for 7.5-Minute Quadrangle Maps.  
A metadata file associated with this product is draft version 0.5.11



QUADRANGLE LOCATION

Genora	Hanks	Zahl
West Bonetrail	Bonetrail	Blacktail Lake
Bonetrail SW	Bonetrail SE	Otter Tail Creek

ADJOINING 7.5' QUADRANGLES



BONETRAILL, ND  
2011