
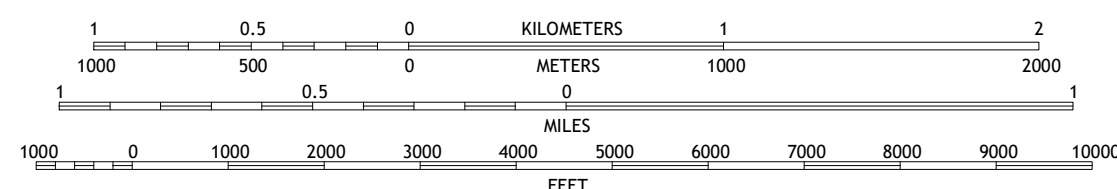


Inagery.....NAIP, July 2016September 2016
Roads.....U.S. Census Bureau,2016
Names.....GNIS, 18902020
Hydrography.....National Hydrography Dataset, 18802019
Contours.....National Elevation Dataset,2008
Boundaries.....Multiple sources; see metadata file2018
Public Land Survey System.....BLM,2018
Wetlands.....FWS National Wetlands Inventory1981 - 1983






NORTH DAKOTA

QUADRANGLE LOCATION

ROAD CLASSIFICATION

Expressway		Local Connector	
Secondary Hwy		Local Road	
Ramp		4WD	

 Interstate Route  US Route  State Route

BOWBELLS, ND
2020

