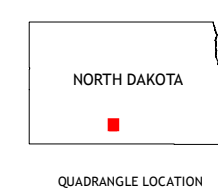
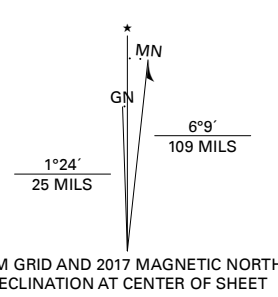


**Produced by the United States Geological Survey**

North American Datum of 1983 (NAD83)  
World Geodetic System of 1984 (WGS84). Projection and  
1 000-meter grid: Universal Transverse Mercator, Zone 14T  
This map is not a legal document. Boundaries may be  
generalized for this map scale. Private lands within government  
reservations may not be shown. Obtain permission before  
entering private lands.


Imagery.....NAIP, September 2015 - December 2015  
Roads.....U.S. Census Bureau, 2016  
Names.....GNS, 1980 - 2012  
Hydrography.....National Hydrography Dataset, 2005 - 2013  
Contours.....National Elevation Dataset, 2007  
Boundaries.....Multiple sources; see metadata file 2014 - 2016  
Public Land Survey System.....BLM, 2016  
Wetlands.....FWS National Wetlands Inventory 1979 - 1986



ADJOINING QUADRANGLES

1	2	3
4	5	6
7	8	

1 Fallon  
2 Saint Anthony  
3 The Hogback  
4 Burgess  
5 Solen  
6 Timmer  
7 Solen SW  
8 Half Timber Butte



CONTOUR INTERVAL 20 FEET  
NORTH AMERICAN VERTICAL DATUM OF 1988  
This map was produced to conform with the  
National Geospatial Program US Topo Product Standard, 2011.  
A metadata file associated with this product is draft version 0.6.18

