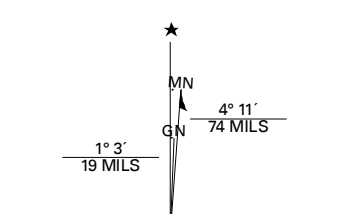




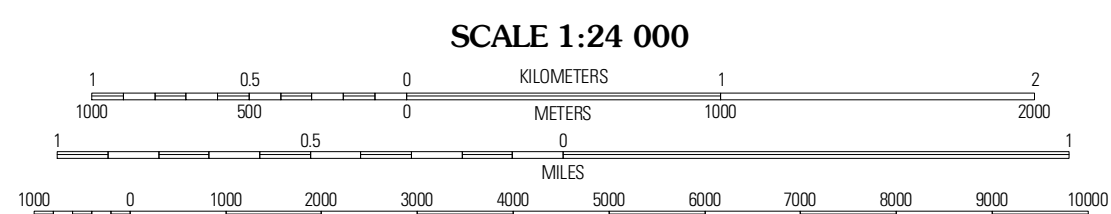
Produced by the United States Geological Survey  
North American Datum of 1983 (NAD83)  
World Geodetic System of 1984 (WGS84) Projection and  
1 000-meter grid; Universal Transverse Mercator, Zone 14T  
10 000-foot ticks: North Dakota Coordinate System of 1983  
(south zone)

Imagery.....NAP, August 2009 - September 2009  
Roads.....2006-2010 Tele Atlas  
Names.....GNIS, 2009  
Hydrography.....National Hydrography Dataset, 2009  
Contours.....National Elevation Dataset, 2007



UTM GRID AND 2011 MAGNETIC NORTH DECLINATION AT CENTER OF SHEET

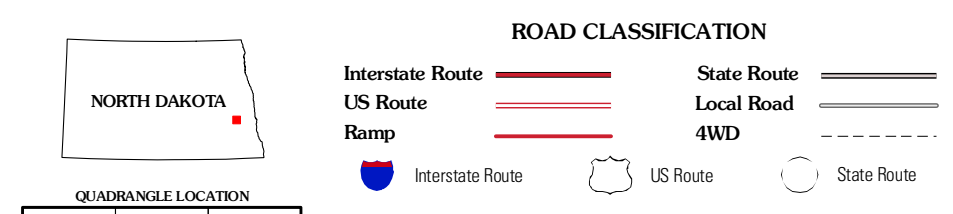
U.S. National Grid	100,000m Square ID
PT	500000
PS	5000000
Grid Zone Designation	14T



SCALE 1:24 000

CONTOUR INTERVAL 10 FEET  
NORTH AMERICAN VERTICAL DATUM OF 1988

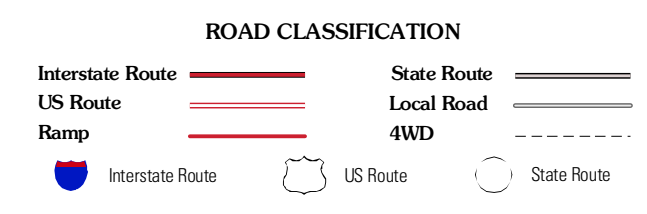
This map was produced to conform with version 0.5.10 of the  
draft USGS Standards for 7.5-Minute Quadrangle Maps.  
A metadata file associated with this product is draft version 0.5.11



QUADRANGLE LOCATION

Page SW	Page SE	Page
Tower City	Buffalo	Absaraka
Tower City SW	Alice	Embsen

ADJOINING 7.5' QUADRANGLES



**BUFFALO, ND**  
2011