
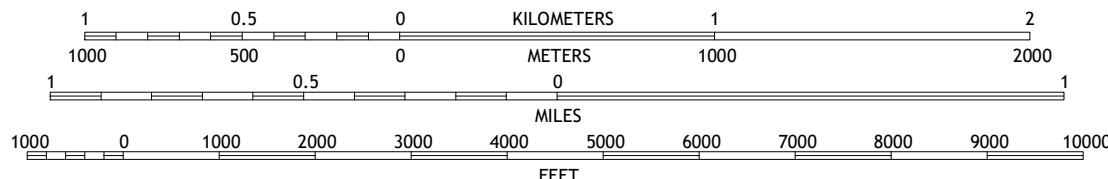








Imagery.....	NALIP, September 2015 - September 2016
Roads.....	U.S. Census Bureau, 2016
Names.....	GNIS, 1980 - 2012
Hydrography.....	National Hydrography Dataset, 1899 - 2020
Contours.....	National Elevation Dataset, 2001 - 2009
Boundaries.....	Multiple sources; see metadata file 2018 - 2019
Public Land Survey System.....	BLM, 1983
Wetlands.....	FWS National Wetlands Inventory 1982 - 1983






NORTH DAKOTA

QUADRANGLE LOCATION

ROAD CLASSIFICATION

Expressway		Local Connector	
Secondary Hwy		Local Road	
Ramp		4WD	

 Interstate Route	 US Route	 State Route
--	--	---

BULL BUTTE, ND, MT
2020

