

Produced by the United States Geological Survey

North American Datum of 1983 (NAD83) World Geodetic System of 1984 (WGS84) Projection and 1 000-meter grid/Universal Transverse Mercator, Zone 14U This map is not a legal document. Boundaries may be generalized for this map scale. Private lands within government reservations may not be shown. Obtain permission before entering private lands.

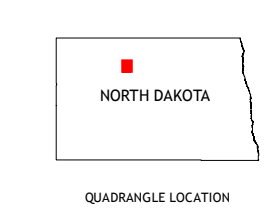
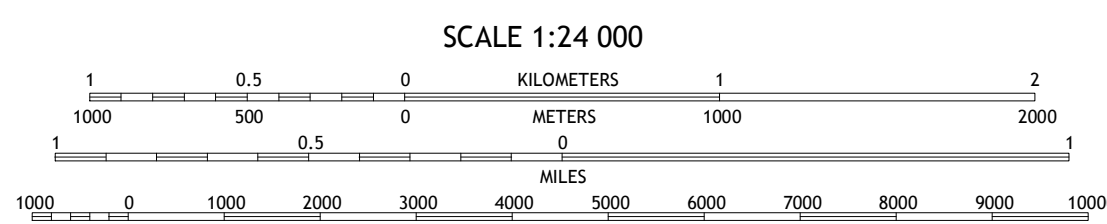
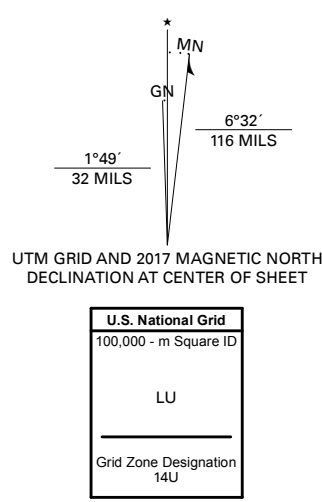


Table with 3 columns and 3 rows showing adjacent quadrangles: 1 Carpio NE, 2 Burlington NE, 3 Burlington NW, 4 Des Lacs, 5 Burlington SE, 6 Mork Lake, 7 Minot NW, 8 Minot.

