



U.S. DEPARTMENT OF THE INTERIOR
U. S. GEOLOGICAL SURVEY



BUXTON NW QUADRANGLE
NORTH DAKOTA
7.5-MINUTE SERIES



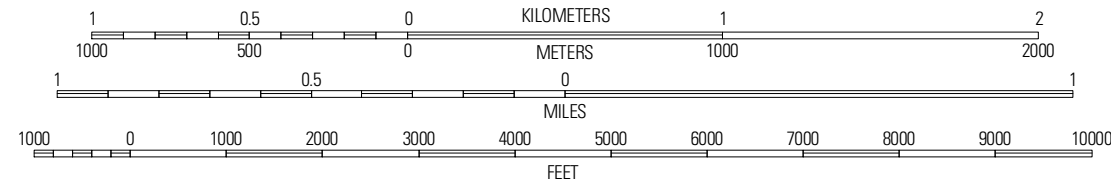
Produced by the United States Geological Survey
North American Datum of 1983 (NAD83)
World Geodetic System of 1984 (WGS84). Projection and
1 000-meter grid. Universal Transverse Mercator, Zone 14T
10 000-foot ticks: North Dakota Coordinate System of 1983
(north zone)

Imagery.....NAIP, August 2009
Roads.....©2006-2010, Tele Atlas
Names.....GNIS, 2009
Hydrography.....National Hydrography Dataset, 2009
Contours.....National Elevation Dataset, 2009

UTM GRID AND 2011 MAGNETIC NORTH
DECLINATION AT CENTER OF SHEET

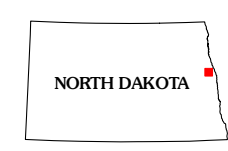
| | |
|-----------------------|--------------------|
| U.S. National Grid | 100,000m Square ID |
| PT | |
| Grid Zone Designation | 14T |

SCALE 1:24 000



CONTOUR INTERVAL 10 FEET
NORTH AMERICAN VERTICAL DATUM OF 1988

This map was produced to conform with version 0.5.10 of the
draft USGS Standards for 7.5-Minute Quadrangle Maps.
A metadata file associated with this product is draft version 0.5.11




QUADRANGLE LOCATION

| | | |
|----------------|------------------|----------|
| Emery SE | Grand Forks SW | Thompson |
| Holmes | Buxton NW | Reynolds |
| Mayville North | Buxton SW | Buxton |

ADJOINING 7.5 QUADRANGLES

ROAD CLASSIFICATION



BUXTON NW, ND
2011