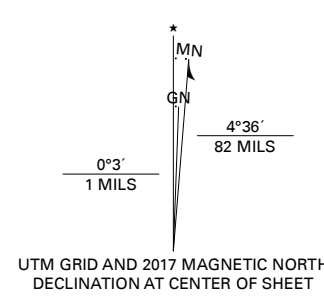


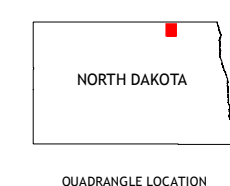
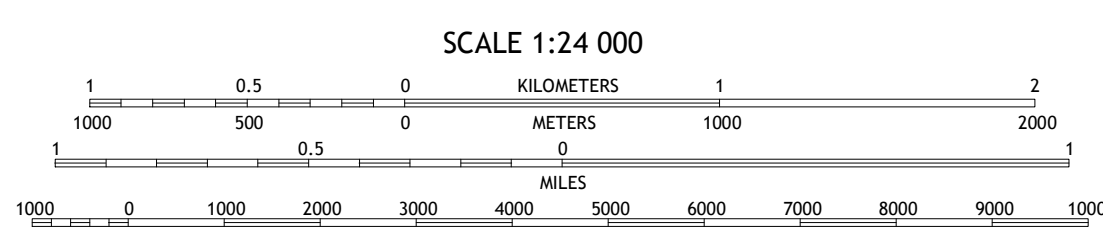
**Produced by the United States Geological Survey**

North American Datum of 1983 (NAD83)  
World Geodetic System of 1984 (WGS84), Projection and  
1 000-meter grid/Universal Transverse Mercator, Zone 14U  
This map is not a legal document. Boundaries may be  
generalized for this map scale. Private lands within government  
reservations may not be shown. Obtain permission before  
entering private lands.

Imagery.....NAIP, October 2015 - December 2015  
Roads.....U.S. Census Bureau, 2016  
Names.....GNIS, 1980 - 2017  
Hydrography.....National Hydrography Dataset, 2005 - 2017  
Contours.....National Elevation Dataset, 2012  
Boundaries.....Multiple sources; see metadata file 2014 - 2016  
Public Land Survey System.....BLM, 2016  
Wetlands.....FWS National Wetlands Inventory 1979 - 1981



U.S. National Grid	
100,000 - m Square ID	
NV	00
NU	00
Grid Zone Designation: 14U	



QUADRANGLE LOCATION

1	2	3
4	5	6
7	8	

1 Rock Lake NE  
2 Saries NE  
3 Saries NE  
4 Rock Lake SE  
5 Saries SE  
6 Egeland  
7 Calio  
8 Munich

ROAD CLASSIFICATION	
Expressway	Local Connector
Secondary Hwy	Local Road
Ramp	4WD
Interstate Route	US Route
	State Route

**CALVIN, ND**  
2017

