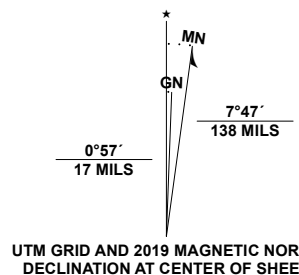


Produced by the United States Geological Survey
 Washington, D.C. 20508

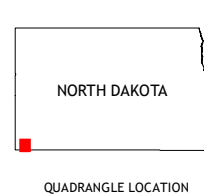
North American Datum of 1983 (NAD83)
World Geodetic System of 1984 (WGS84). Projection and
1 000-meter grid: Universal Transverse Mercator, Zone 13T
This map is not a legal document. Boundaries may be
generalized for this map scale. Private lands within government
reservations may not be shown. Obtain permission before
entering private lands.

Imagery.....	NAIP, June 2016	September 2016
Roads.....	U.S. Census Bureau,	2016
Names.....	GNIS, 1980	2017
Hydrography.....	National Hydrography Dataset,	2004
Contours.....	National Elevation Dataset,	2009
Boundaries.....	Multiple sources; see metadata file	2018
Public Land Survey System.....		BLM, 2018
Wetlands.....	FWS National Wetlands Inventory	1983



CONTOUR INTERVAL 10 FEET
NORTH AMERICAN VERTICAL DATUM OF 1988



This map was produced to conform with the
National Geospatial Program US Topo Product Standard, 2011.
A metadata file associated with this product is draft version 0.6.18



1	2	3
4		5
6	7	8

- 1 Cedar Hills
- 2 Rhame
- 3 Griffin
- 4 Mud Buttes
- 5 Rhame SE
- 6 Dogie Butte
- 7 Table Mountain
- 8 Ladner NE

ROAD CLASSIFICATION

Expressway  Local Connector 
 Secondary Hwy Local Road
 Ramp 4WD
 Interstate Route  US Route  State Route

CAMEL BUTTE, ND
2020

