



U.S. DEPARTMENT OF THE INTERIOR
U. S. GEOLOGICAL SURVEY

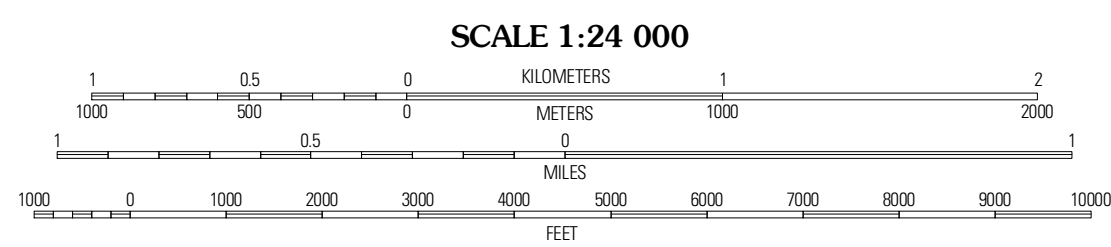
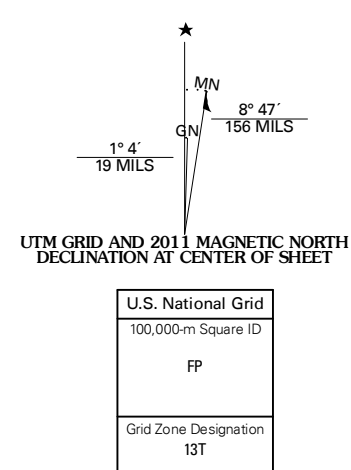


CAMP CREEK EAST QUADRANGLE
NORTH DAKOTA
7.5-MINUTE SERIES



Produced by the United States Geological Survey
North American Datum of 1983 (NAD83)
World Geodetic System of 1984 (WGS84) Projection and
1 000-meter grid; Universal Transverse Mercator, Zone 13T
10 000-foot ticks; North Dakota Coordinate System of 1983
(north zone)

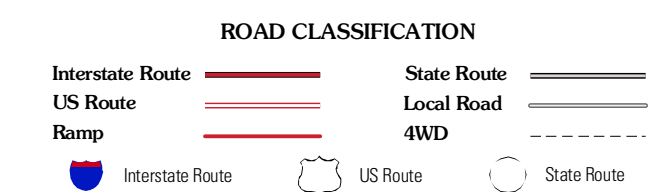
Imagery.....NAP, July 2009
Roads.....©2006-2010 Tele Atlas
Names.....©2006-2010 Tele Atlas
Hydrography.....National Hydrography Dataset, 2009
Contours.....National Elevation Dataset, 2007



QUADRANGLE LOCATION

Williston SW	Williston SE	Lake Jesette
Camp Creek West	Camp Creek East	Ward City NW
Alexander	Rawson	Amegard

ADJOINING 7.5' QUADRANGLES



CAMP CREEK EAST, ND
2011