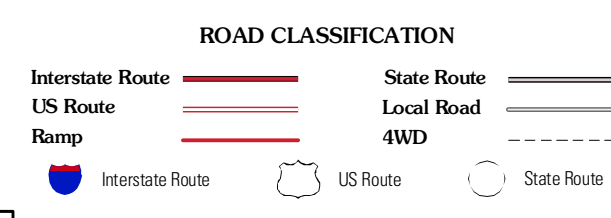
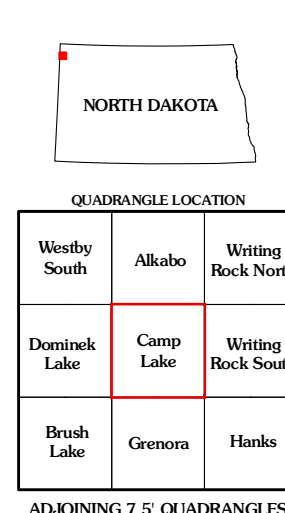
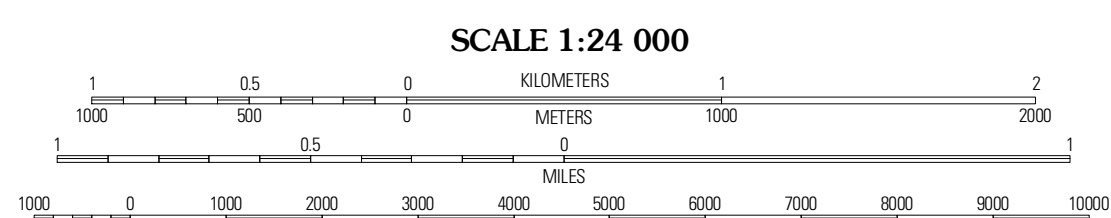
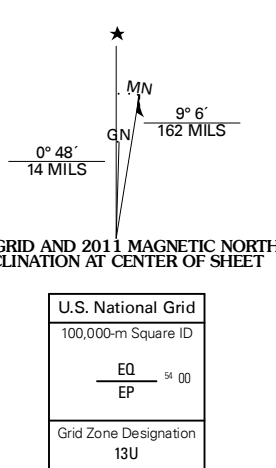




Produced by the United States Geological Survey  
North American Datum of 1983 (NAD83)  
Roads.....©2006-2010 Tele Atlas  
Names.....©2006-2010 Tele Atlas  
Hydrography.....National Hydrography Dataset, 2009  
Contours.....National Elevation Dataset, 2008



CONTOUR INTERVAL 10 FEET  
 NORTH AMERICAN VERTICAL DATUM OF 1988  
 This map was produced to conform with version 0.5.10 of the  
 draft USGS Standards for 7.5-Minute Quadrangle Maps.  
 A metadata file associated with this product is draft version 0.5.11

CAMP LAKE, ND  
2011