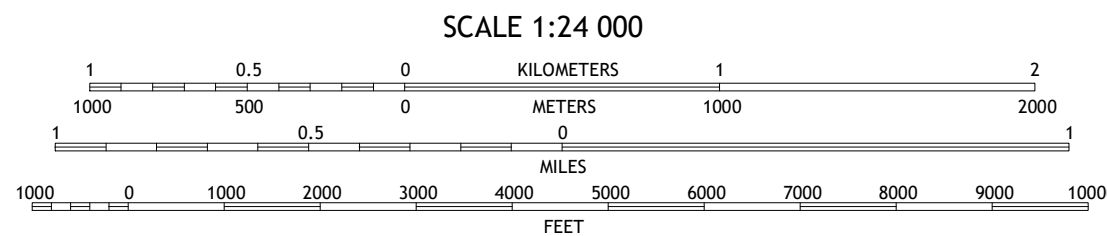




Imagery.....	NAP, July 2016 - September 2016
Roads.....	U.S. Census Bureau, 2016
Names.....	GNIS, 1890 - 2019
Hydrography.....	National Hydrography Dataset, 1880 - 2008
Contours.....	National Elevation Dataset, 2007 - 2008
Boundaries.....	Multiple sources; see metadata file 2018 - 2019
Public Land Survey System.....	BLM, 2008
Wetlands.....	FWS National Wetlands Inventory 1982 - 2016






QUADRANGLE LOCATION

### ROAD CLASSIFICATION

Expressway		Local Connector	
Secondary Hwy		Local Road	
Ramp		4WD	

 Interstate Route	 US Route	 State Route
--	--	---

CARTWRIGHT NE, ND  
2020

