




U.S. DEPARTMENT OF THE INTERIOR
U. S. GEOLOGICAL SURVEY

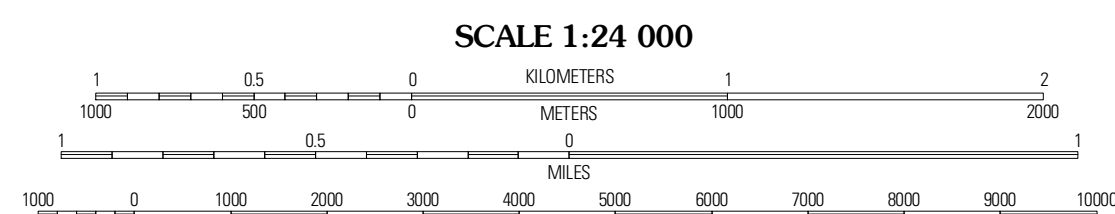
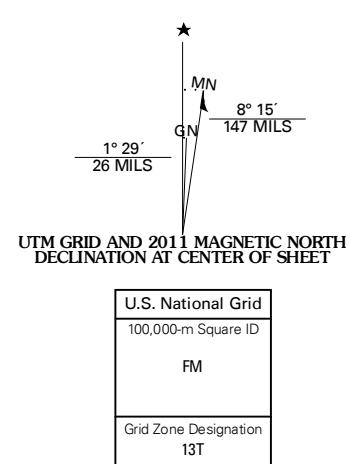


CEDAR LAKE QUADRANGLE
NORTH DAKOTA
7.5-MINUTE SERIES

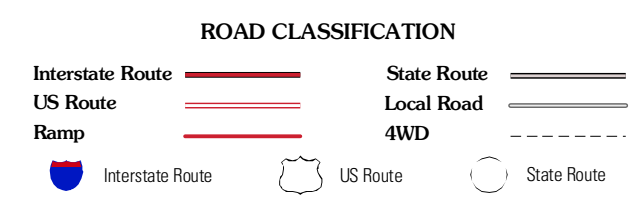
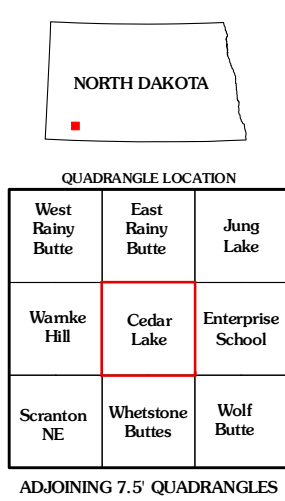


Produced by the United States Geological Survey
North American Datum of 1983 (NAD83)
Roads..... ©2006-2010 Tele Atlas
Names..... GNIS, 2009
Hydrography..... National Hydrography Dataset, 2009
Contours..... National Elevation Dataset, 2009

Imagery..... N/AIP, June 2009
Roads..... ©2006-2010 Tele Atlas
Names..... GNIS, 2009
Hydrography..... National Hydrography Dataset, 2009
Contours..... National Elevation Dataset, 2009



CONTOUR INTERVAL 10 FEET
NORTH AMERICAN VERTICAL DATUM OF 1988
This map was produced to conform with version 0.5.10 of the draft USGS Standards for 7.5-Minute Quadrangle Maps. A metadata file associated with this product is draft version 0.5.11



CEDAR LAKE, ND
2011