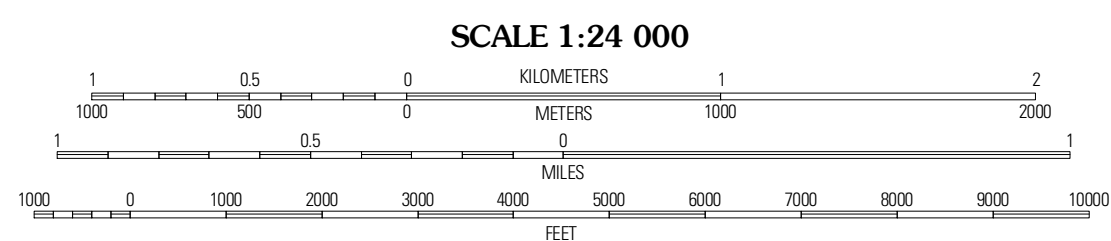
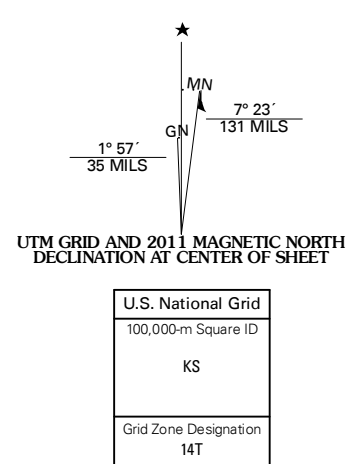
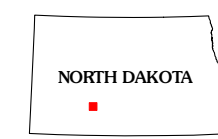


Produced by the United States Geological Survey  
North American Datum of 1983 (NAD83)  
World Geodetic System of 1984 (WGS84). Projection and  
1 000-meter grid; Universal Transverse Mercator, Zone 14T  
10 000-foot ticks: North Dakota Coordinate System of 1983  
(south zone)

Imagery:.....NAP, July 2009  
Roads:.....02006-2010 Tele Atlas  
Names:.....GNS, 2009  
Hydrography:.....National Hydrography Dataset, 2009  
Contours:.....National Elevation Dataset, 2007



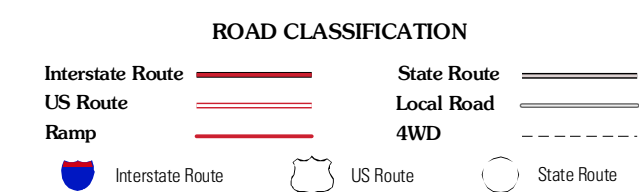
CONTOUR INTERVAL 20 FEET  
NORTH AMERICAN VERTICAL DATUM OF 1988  
This map was produced to conform with version 0.5.10 of the  
draft USGS Standards for 7.5-Minute Quadrangle Maps.  
A metadata file associated with this product is draft version 0.5.11



QUADRANGLE LOCATION

|                   |                      |                      |
|-------------------|----------------------|----------------------|
| Glen Ulin         | Dengate              | North Absont         |
| Heart Butte       | Crown Butte Creek NW | Albion West          |
| Lake Tschida East | Crown Butte Creek SW | Crown Butte Creek SE |

ADJOINING 7.5 QUADRANGLES



CROWN BUTTE CREEK NW, ND  
2011