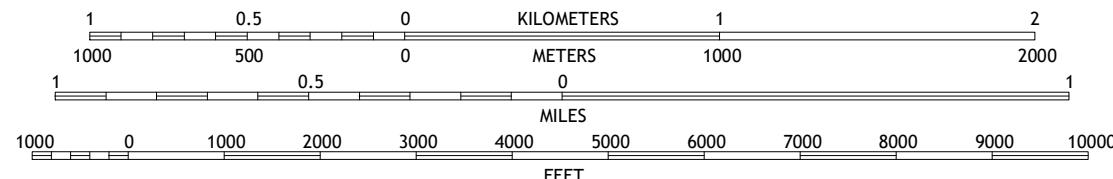


Imagery.....	NAIP, June 2016	September 2016
Roads.....	U.S. Census Bureau,	2016
Names.....	GNIS, 1992	2017
Hydrography.....	National Hydrography Dataset,	2005
Contours.....	National Elevation Dataset,	2009
Boundaries.....	Multiple sources; see metadata file	2018
Public Land Survey System.....		BLM, 1985
Wetlands.....	FWS National Wetlands Inventory	2018



NORTH DAKOTA



QUADRANGLE LOCATION




1	2	3
4		5
6	7	8

JOINING QUADRANGLES

1 Heart Butte
2 Crown Butte Creek NW
3 Almont West
4 Lake Tschida East
5 Crown Butte Creek SE
6 Elgin
7 Heil
8 Carson

ROAD CLASSIFICATION

Expressway		Local Connector	
Secondary Hwy		Local Road	
Ramp		4WD	

 Interstate Route  US Route  State Route

CROWN BUTTE CREEK SW, ND

2020

