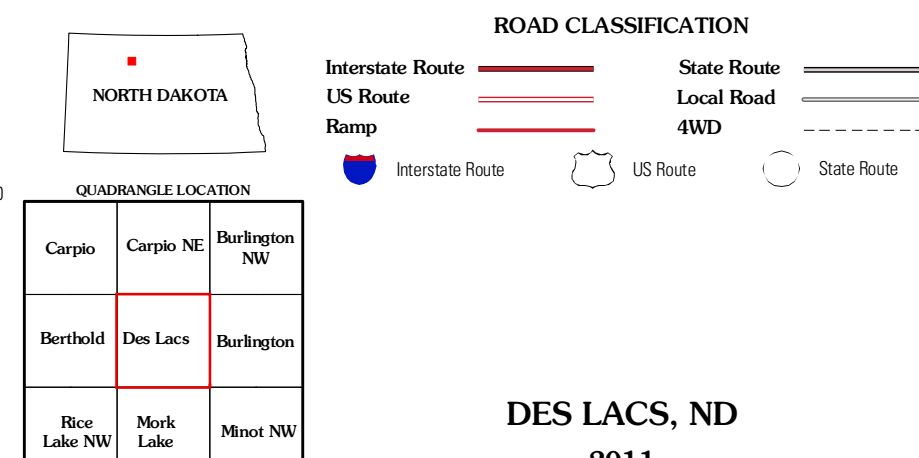
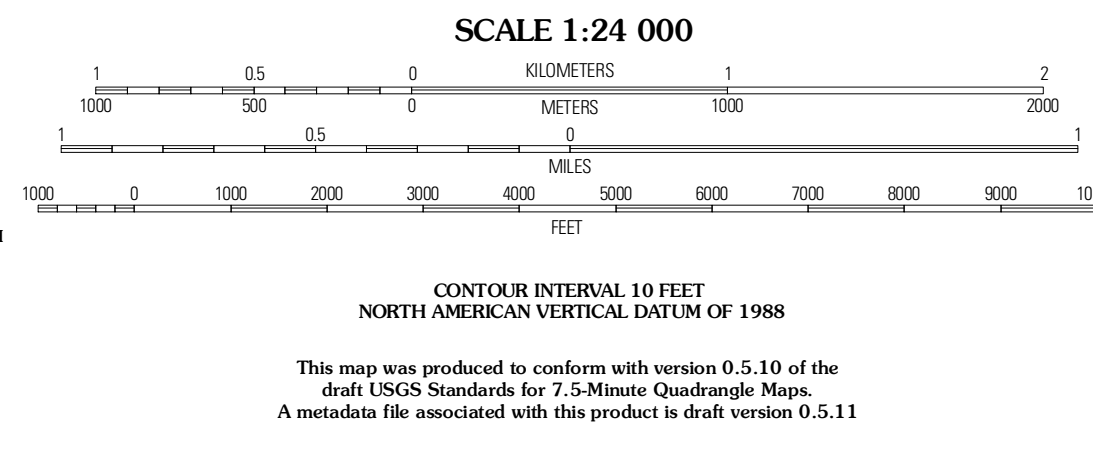





Produced by the United States Geological Survey  
North American Datum of 1983 (NAD83)  
World Geodetic System of 1984 (WGS84). Projection and  
1 000-meter grid: Universal Transverse Mercator, Zone 14U  
10 000-foot ticks: North Dakota Coordinate System of 1983  
(north zone)

Imagery.....NAIP, August 2009  
Roads.....©2006-2010 Tele Atlas  
Names.....GNIS, 2009  
Hydrography.....National Hydrography Dataset, 2009  
Contours.....National Elevation Dataset, 2008



| ADJOINING 7.5' QUADRANGLES |           |               |
|----------------------------|-----------|---------------|
| Carpis                     | Carpis NE | Burlington NW |
| Berthold                   | Des Lacs  | Burlington    |
| Rice Lake NW               | Mark Lake | Minot NW      |