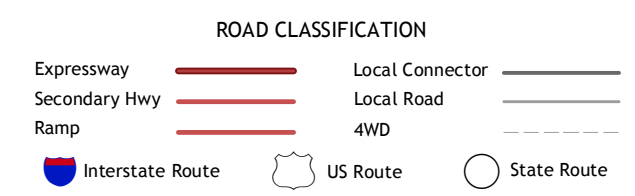
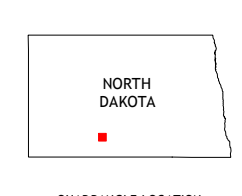
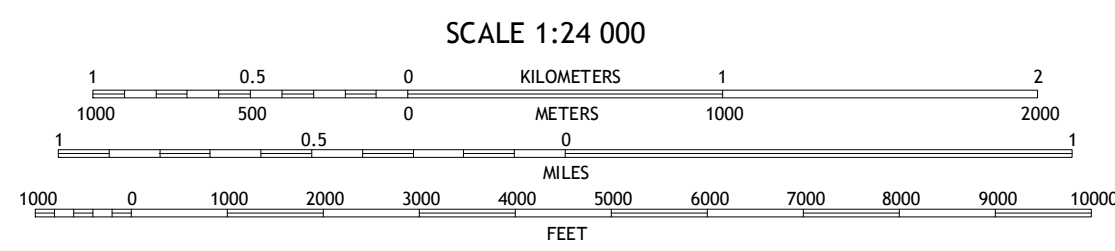
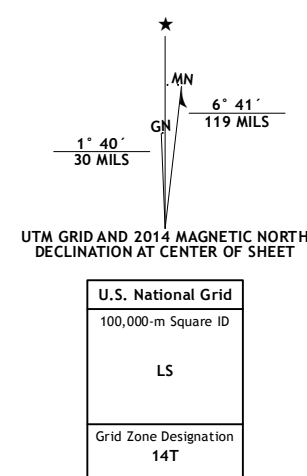


Produced by the United States Geological Survey
North American Datum of 1983 (NAD83)
World Geodetic System of 1984 (WGS84). Projection and
1 000-meter grid: Universal Transverse Mercator, Zone 14T
10 000-foot ticks: North Dakota Coordinate System of 1983
(south zone)
This map is not a legal document. Boundaries may be
generalized for this map scale. Private lands within government
reservations may not be shown. Obtain permission before
entering private lands.

Imagery:.....NAIP July 2012
Roads:.....HERE ©2013
Names:.....GNIS 2013
Hydrography:.....National Hydrography Dataset, 2012
Contours:.....National Elevation Dataset, 2007
Boundaries:.....Multiple sources; see metadata file 1972-2013



1	2	3
4	5	6
7	8	9

1 Otter Creek West
2 Otter Creek East
3 Nygren Dam
4 Lark
5 Flasher
6 Brisbane
7 Raleigh
8 Freda

DOGTOOTH BUTTES, ND
2014

