



U.S. DEPARTMENT OF THE INTERIOR
U. S. GEOLOGICAL SURVEY



EDMORE QUADRANGLE
NORTH DAKOTA
7.5-MINUTE SERIES

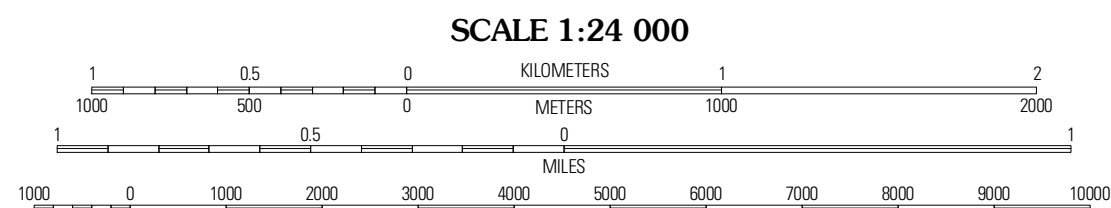


Produced by the United States Geological Survey
North American Datum of 1983 (NAD83)
World Geodetic System of 1984 (WGS84). Projection and
1 000-meter grid; Universal Transverse Mercator, Zone 14U
10 000-foot ticks; North Dakota Coordinate System of 1983
(north zone)

Imagery.....N.A.P., August 2009
Roads.....2006-2010 File Atlas
Names.....GNIS, 2009
Hydrography.....National Hydrography Dataset, 2009
Contours.....National Elevation Dataset, 1999

UTM GRID AND 2011 MAGNETIC NORTH
DECLINATION AT CENTER OF SHEET

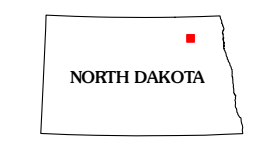
U.S. National Grid	100 000 m Square ID
NU	
Grid Zone Designation	14U



SCALE 1:24 000

CONTOUR INTERVAL 10 FEET
NORTH AMERICAN VERTICAL DATUM OF 1988

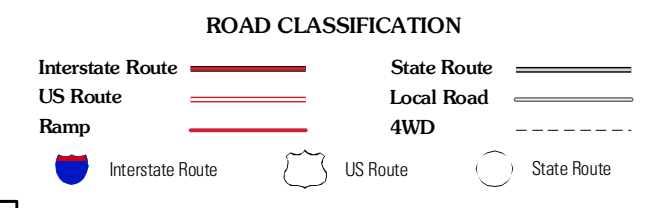
This map was produced to conform with version 0.5.10 of the
draft USGS Standards for 7.5-Minute Quadrangle Maps.
A metadata file associated with this product is draft version 0.5.11



QUADRANGLE LOCATION

Allen SE	Billings Lake	Nokoma
Derrick	Edmore	Edmore NE
Derrick SE	Edmore SW	Lawton

ADJOINING 7.5' QUADRANGLES



EDMORE, ND
2011