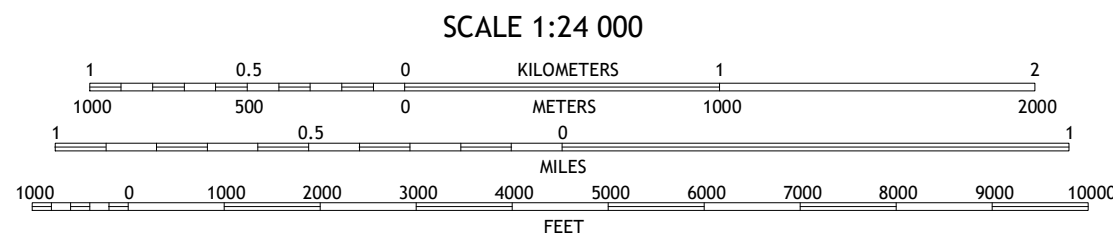


Imagery.....	NAIP, August 2016 - September 2016
Roads.....	U.S. Census Bureau, 2016
Names.....	GNIS, 1980 - 2019
Hydrography.....	National Hydrography Dataset, 1899 - 2020
Contours.....	National Elevation Dataset, 2009 - 2019
Boundaries.....	Multiple sources; see metadata file 2018 - 2019
Public Land Survey System.....	BLM, 2018 - 2019
Wetlands.....	FWS National Wetlands Inventory 1979



NORTH DAKOTA



QUADRANGLE LOCATION




1	2	3
4		5
6	7	8

1 Pingree SW  
2 Buchanan  
3 Fried  
4 Eldridge N  
5 Jamestown  
6 Eldridge S  
7 Eldridge SE  
8 Homer

- 1 Pingree SW
- 2 Buchanan
- 3 Fried
- 4 Eldridge N
- 5 Jamestown
- 6 Eldridge SW
- 7 Eldridge SE
- 8 Homer

**ROAD CLASSIFICATION**

Expressway		Local Connector	
Secondary Hwy		Local Road	
Ramp		4WD	

 Interstate Route     US Route     State Route

ELDRIDGE, ND  
2020

