



U.S. DEPARTMENT OF THE INTERIOR  
U.S. GEOLOGICAL SURVEY

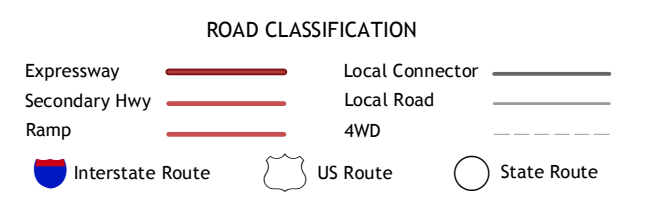
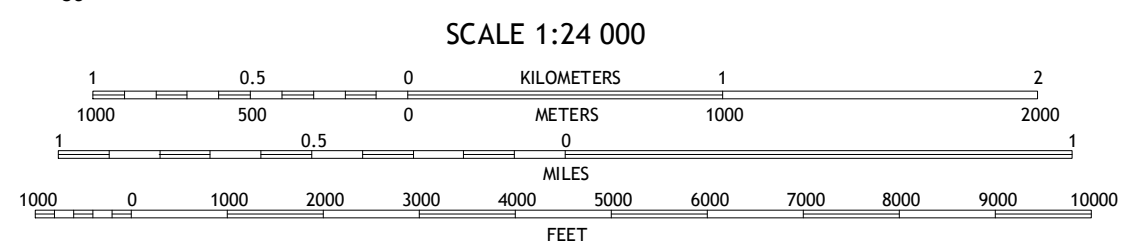
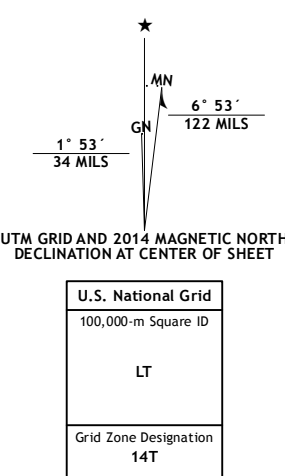


EMMET SE QUADRANGLE  
NORTH DAKOTA  
7.5-MINUTE SERIES



Produced by the United States Geological Survey  
North American Datum of 1983 (NAD83)  
World Geodetic System of 1984 (WGS84). Projection and  
1 000-meter grid: Universal Transverse Mercator, Zone 14T  
10 000-foot ticks: North Dakota Coordinate System of 1983  
(north and south zones)  
This map is not a legal document. Boundaries may be  
generalized for this map scale. Private lands within government  
reservations may not be shown. Obtain permission before  
entering private lands.

Imagery: NAIP, June 2012 - July 2012  
Roads: HERE, ©2013  
Names: GNIS, 2013  
Hydrography: National Hydrography Dataset, 2012  
Contours: National Elevation Dataset, 2007  
Boundaries: Multiple sources; see metadata file 1972-2013



1	2	3
4	5	6
7	8	

ADJOINING QUADRANGLES

EMMET SE, ND  
2014



NSN 7540-01-603-9787  
GSA GEN. REG. NO. 27  
U.S. GPO: 2014-4-22-2  
NGA REF NO. U.S.G.S.X.2.4.K.1.4.2.2