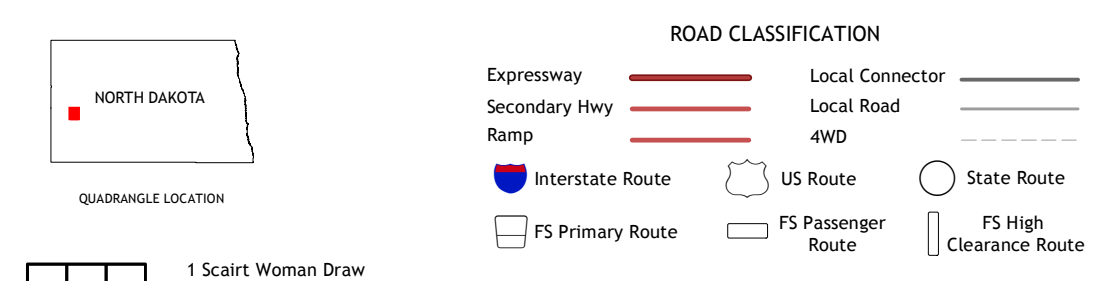
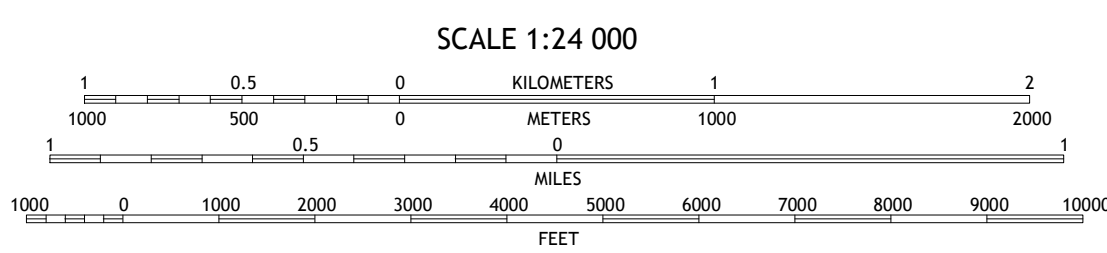



**Produced by the United States Geological Survey**

North American Datum of 1983 (NAD83)  
World Geodetic System of 1984 (WGS84). Projection and  
1 000-meter grid/Universal Transverse Mercator, Zone 13T  
This map is not a legal document. Boundaries may be  
generalized for this map scale. Private lands within government  
reservations may not be shown. Obtain permission before  
entering private lands.

Imagery.....NAIP, September 2015 - December 2015  
Roads.....US Forest Service Lands, 2016 Data  
Names.....with limited Forest Service updates, 2017  
Contours.....GNIS, 1980 - 2016  
Hydrography.....National Hydrography Dataset, 2000 - 2016  
Public Land Survey System.....Multiple sources, see metadata file, 2017  
Boundaries.....BLM, 2016  
Wetlands.....FWS National Wetlands Inventory, 1983



1	2	3
4	5	6
7	8	

ADJOINING QUADRANGLES

1 Scairt Woman Draw  
2 Grassy Butte SW  
3 Grassy Butte SE  
4 Gorham  
5 Hungry Man Butte  
6 Gorham SE  
7 Rattlesnake Butte  
8 Fairfield SE

**FAIRFIELD, ND**  
2017

