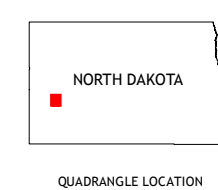

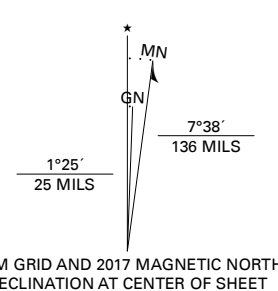


Produced by the United States Geological Survey

North American Datum of 1983 (NAD83)
World Geodetic System of 1984 (WGS84), Projection and
1 000-meter grid/Universal Transverse Mercator, Zone 13T
This map is not a legal document. Boundaries may be
generalized for this map scale. Private lands within government
reservations may not be shown. Obtain permission before
entering private lands.

Imagery.....NAIP, September 2015 - December 2015
Roads.....U.S. Census Bureau, 2016
Names.....GNS, 1980 - 2016
Hydrography.....National Hydrography Dataset, 2000 - 2016
Contours.....National Elevation Dataset, 2001
Boundaries.....Multiple sources; see metadata file 2014 - 2016
Public Land Survey System.....BLM, 2016
Wetlands.....FWS National Wetlands Inventory 1983 - 1984



1	2	3
4	5	6
7	8	

ADJOINING QUADRANGLES

- 1 Fairfield
- 2 Hungry Man Butte
- 3 Manning NW
- 4 Rattlesnake Butte
- 5 New Hradec North
- 6 Belfield
- 7 Belfield NE
- 8 New Hradec South

