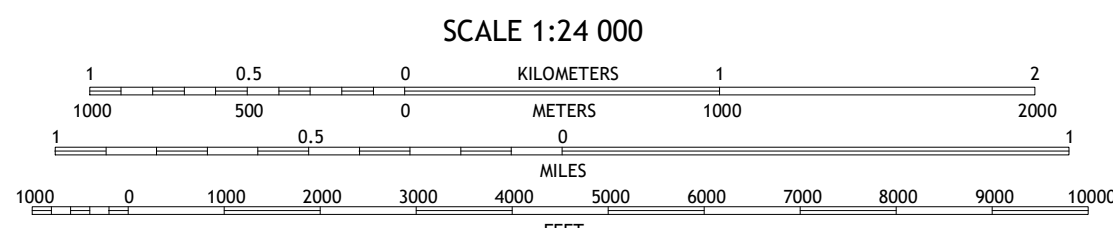



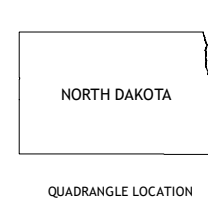
Produced by the United States Geological Survey

North American Datum of 1983 (NAD83)
World Geodetic System of 1984 (WGS84). Projection and
1 000-meter grid/Universal Transverse Mercator, Zone 14T.
This map is not a legal document. Boundaries may be
generalized for this map scale. Private lands within government
reservations may not be shown. Obtain permission before
entering private lands.

Imagery.....NAIP, August 2016 - November 2017
Roads.....U.S. Census Bureau, 2016
Names.....GNIS, 1980 - 2020
Hydrography.....National Hydrography Dataset, 2004 - 2018
Contours.....National Elevation Dataset, 2011
Boundaries.....Multiple sources: see metadata file 2018
Public Land Survey System.....BLM, 2015 - 2018
Wetlands.....FWS National Wetlands Inventory 1982

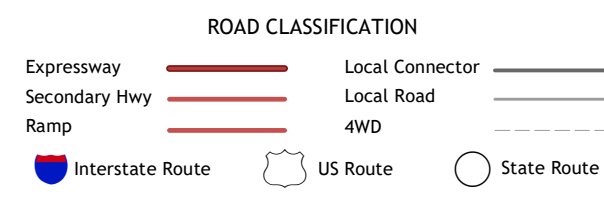


This map was produced to conform with the
National Geospatial Program US Topo Product Standard, 2011.
A metadata file associated with this product is draft version 0.6.18



1	2	3
4	5	6
7	8	9

1 Argusville
2 Georgetown
3 Felton SW
4 West Fargo North
5 Dilworth
6 West Fargo South
7 Fargo South
8 Sabin



FARGO NORTH, ND, MN
2020



NSN 1643018379808
USGS REF. NO. USGSX24K14990