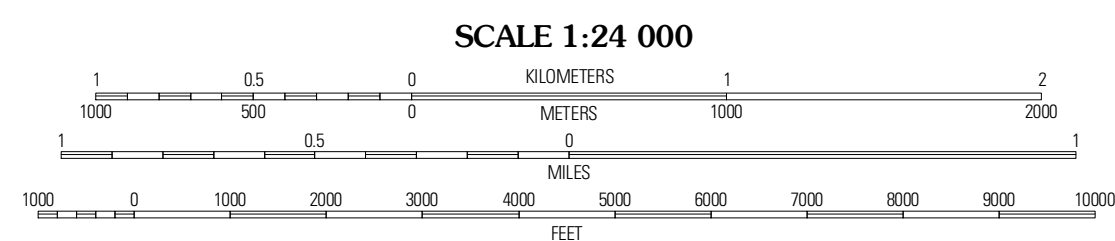
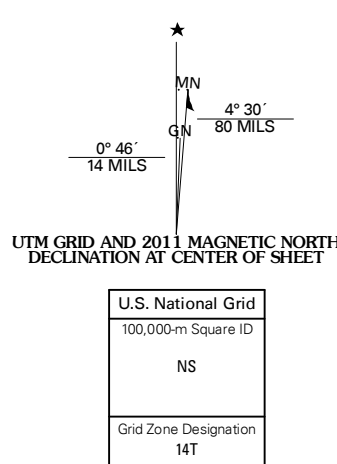


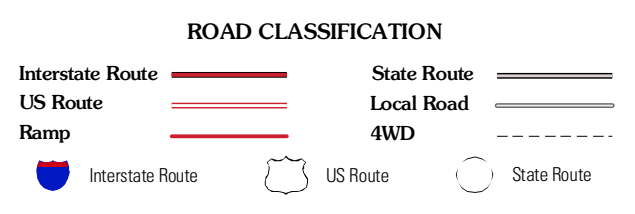
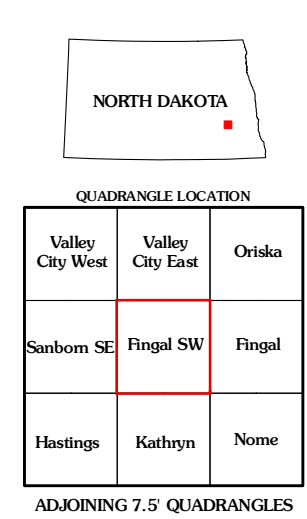


Produced by the United States Geological Survey
North American Datum of 1983 (NAD83)
Roads..... ©2006-2010 Tele Atlas
Names..... National Hydrography Dataset, 2009
Hydrography..... National Elevation Dataset, 2007
Contours..... National Elevation Dataset, 2007

Imagery..... N.A.I.P. August 2009
Roads..... ©2006-2010 Tele Atlas
Names..... National Hydrography Dataset, 2009
Hydrography..... National Elevation Dataset, 2007
Contours..... National Elevation Dataset, 2007



CONTOUR INTERVAL 10 FEET
NORTH AMERICAN VERTICAL DATUM OF 1988
This map was produced to conform with version 0.5.10 of the
draft USGS Standards for 7.5-Minute Quadrangle Maps.
A metadata file associated with this product is draft version 0.5.11



FINGAL SW, ND
2011