U.S. DEPARTMENT OF THE INTERIOR
U.S. GEOLOGICAL SURVEY

FISH CREEK LAKE QUADRANGLE
NORTH DAKOTA-MORTON CO.
7.5-MINUTE SERIES

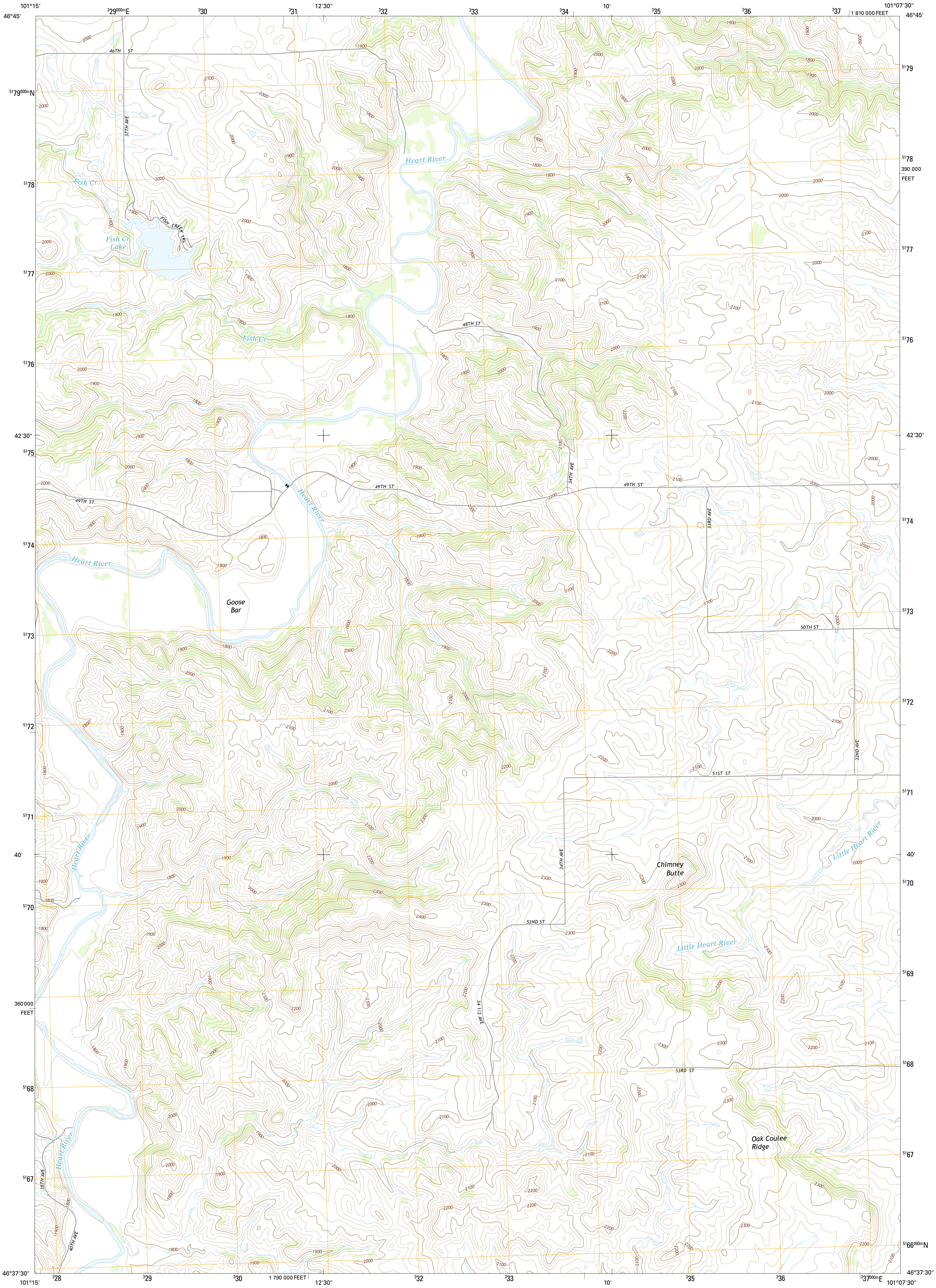
101°15'
46°45'
³29⁰⁰⁰ᵐE
³30
³31
12'30"
³32
³33
³34
10'
³35
³36
³37
101°07'30"
1 810 000 FEET
⁵¹79⁰⁰⁰ᵐN
⁵¹78
⁵¹77
⁵¹76
42'30"
⁵¹75
⁵¹74
⁵¹73
⁵¹72
⁵¹71
40'
⁵¹70
⁵¹69
360 000 FEET
390 000 FEET
⁵¹68
⁵¹67
⁵¹66⁰⁰⁰ᵐN
46°37'30"
³28
³29
³30
1 790 000 FEET
12'30"
³32
³33
10'
³35
³36
³37⁰⁰⁰ᵐE
101°07'30"
46TH ST
37TH AVE
Fish Cr
FISH CREEK TRL
Fish Cr Lake
Heart River
48TH ST
Fish Cr
49TH ST
49TH ST
49TH ST
34TH AVE
33RD AVE
Heart River
Heart River
Goose Bar
50TH ST
32ND AVE
51ST ST
34TH AVE
Chimney Butte
Little Heart River
Heart River
52ND ST
Little Heart River
34 1/2 AVE
53RD ST
Oak Coulee Ridge
Heart River
38TH AVE
40TH AVE
1800
1900
2000
2100
2200
2300
2400

Produced by the United States Geological Survey
North American Datum of 1983 (NAD83)
World Geodetic System of 1984 (WGS84). Projection and
1 000-meter grid: Universal Transverse Mercator, Zone 14T
10 000-foot ticks: North Dakota Coordinate System of 1983 (south zone)

This map is not a legal document. Boundaries may be generalized for this map scale. Private lands within government reservations may not be shown. Obtain permission before entering private lands.

Imagery.....NAIP, July 2012
Roads.....HERE, ©2013
Names.....GNIS, 2013
Hydrography.....National Hydrography Dataset, 2012
Contours.....National Elevation Dataset, 2007
Boundaries.....Multiple sources; see metadata file 1972 - 2013

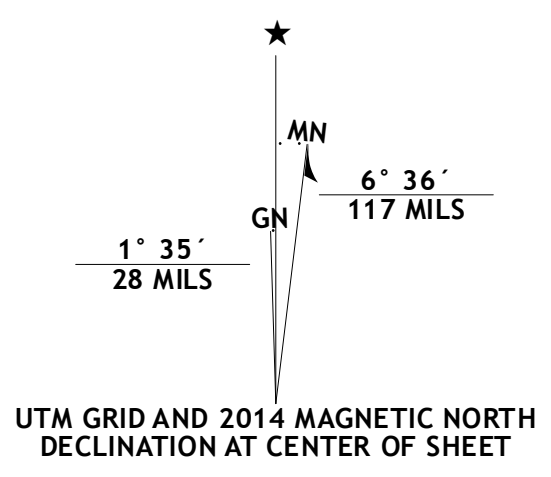
★
MN
GN
6° 36´
117 MILS
1° 35´
28 MILS

UTM GRID AND 2014 MAGNETIC NORTH DECLINATION AT CENTER OF SHEET

U.S. National Grid
100,000-m Square ID
LS
Grid Zone Designation
14T

SCALE 1:24 000

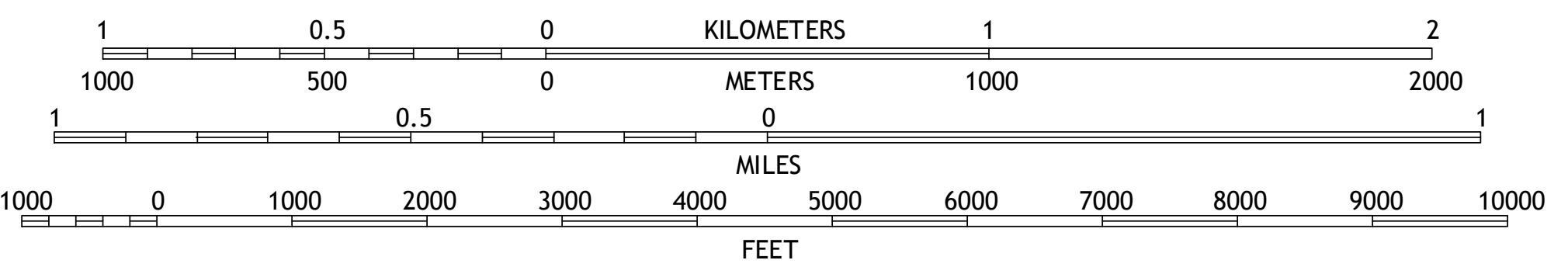
1
0.5
0
KILOMETERS
1
2
1000
500
0
METERS
1000
2000
1
0.5
0
MILES
1
1000
0
1000
2000
3000
4000
5000
6000
7000
8000
9000
10000
FEET

CONTOUR INTERVAL 20 FEET
NORTH AMERICAN VERTICAL DATUM OF 1988

This map was produced to conform with the
National Geospatial Program US Topo Product Standard, 2011.
A metadata file associated with this product is draft version 0.6.16

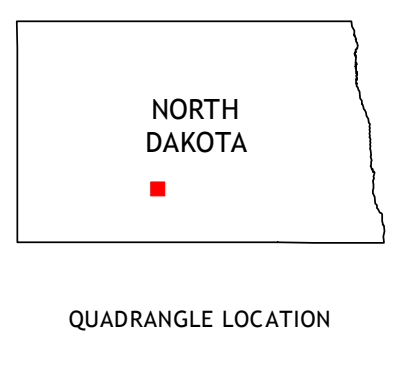
NORTH DAKOTA

QUADRANGLE LOCATION

ROAD CLASSIFICATION

Expressway		Local Connector	
Secondary Hwy		Local Road	
Ramp		4WD	
Interstate Route		US Route	State Route

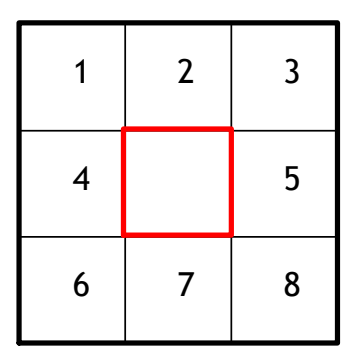

1 Judson
2 Sweet Briar
3 Crown Butte Lake
4 Green Ridge
5 Fallon NE
6 Otter Creek East
7 Nygren Dam
8 Fallon

ADJOINING QUADRANGLES

FISH CREEK LAKE, ND
2014

NSN. 7643016379818
NGA REF NO. USGSX24K15330