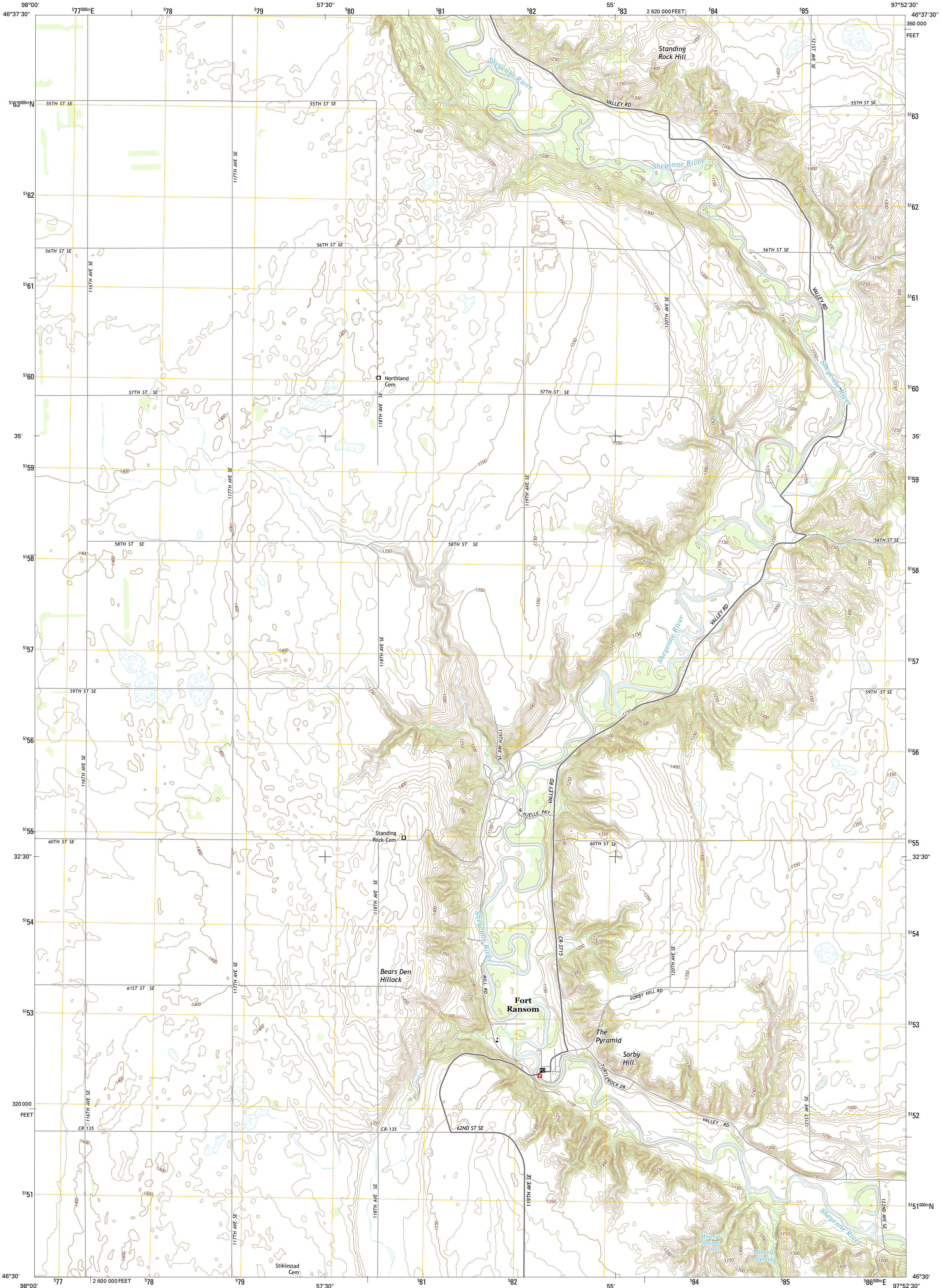




U.S. DEPARTMENT OF THE INTERIOR
U.S. GEOLOGICAL SURVEY



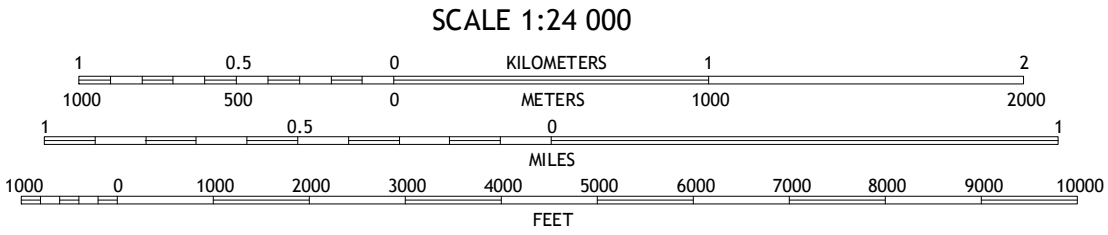

FORT RANSOM QUADRANGLE
NORTH DAKOTA-RANSOM CO.
7.5-MINUTE SERIES



Produced by the United States Geological Survey
North American Datum of 1983 (NAD83)
World Geodetic System of 1984 (WGS84). Projection and
1 000-meter grid: Universal Transverse Mercator, Zone 14T
10 000-foot ticks: North Dakota Coordinate System of 1983
(south zone)

This map is not a legal document. Boundaries may be
generalized for this map scale. Private lands within government
reservations may not be shown. Obtain permission before
entering private lands.

Imagery.....NAIP.....July 2012
Roads.....HERE.....©2013
Names.....GNIS.....2013
Hydrography.....National Hydrography Dataset, 2012
Contours.....National Elevation Dataset, 2012
Boundaries.....Multiple sources; see metadata file 1972 - 2013



CONTOUR INTERVAL 10 FEET
NORTH AMERICAN VERTICAL DATUM OF 1988

This map was produced to conform with the
National Geospatial Program US Topo Product Standard, 2011.
A metadata file associated with this product is draft version 0.6.16

NORTH DAKOTA

QUADRANGLE LOCATION

Expressway

Secondary Hwy

Ramp

Interstate Route

Local Connector

Local Road

4WD

US Route

State Route

1	2	3
4	5	
6	7	8

1 Hastings
2 Kathryn
3 Home
4 Litchville SE
5 Home SE
6 Verona NE
7 Englevale
8 Elliott

FORT RANSOM, ND

2014

