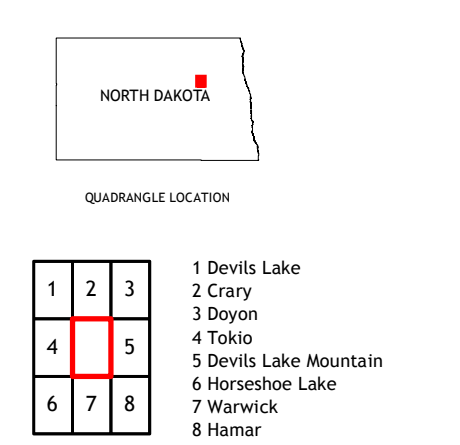
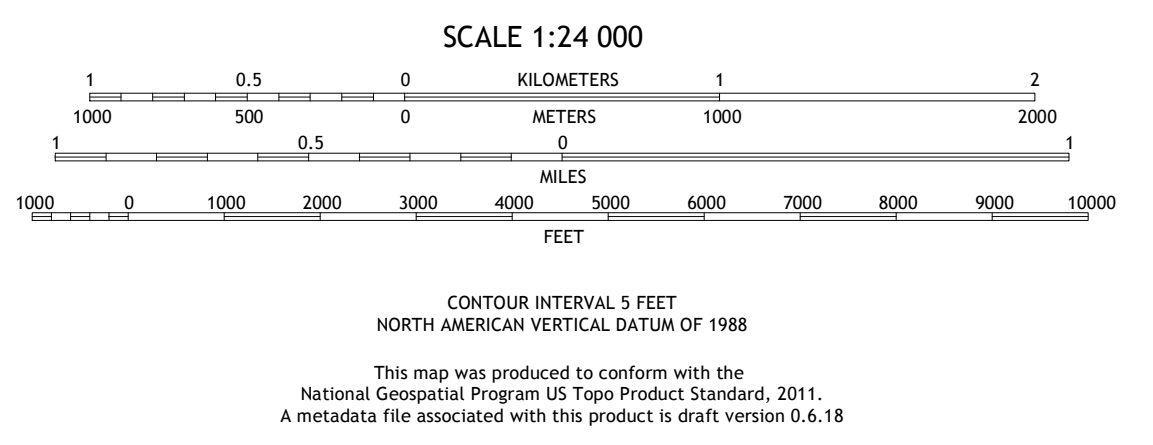
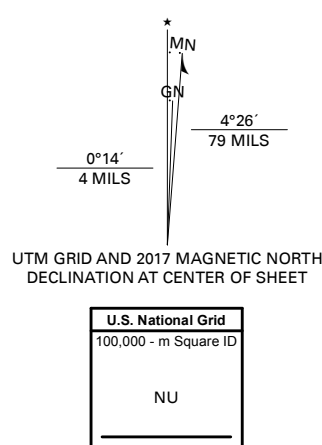




**Produced by the United States Geological Survey**  
 North American Datum of 1983 (NAD83)  
 World Geodetic System of 1984 (WGS84), Projection and  
 1 000-meter grid/Universal Transverse Mercator, Zone 14T  
 This map is not a legal document. Boundaries may be  
 generalized for this map scale. Private lands within government  
 reservations may not be shown. Obtain permission before  
 entering private lands.

Imagery.....NAIP, October 2015 - December 2015  
 Roads.....U.S. Census Bureau, 2016  
 Names.....GNIS, Not Available  
 Hydrography.....National Hydrography Dataset, 2005 - 2017  
 Contours.....National Elevation Dataset, 2012  
 Boundaries.....Multiple sources; see metadata file 2014 - 2016  
 Public Land Survey System.....BLM, 2016  
 Wetlands.....FWS National Wetlands Inventory 1979 - 1981



NSN 1-64-301-637-6-4  
 USGS X 2.4 K 1 6 3 8  
**FREE PEOPLES LAKE, ND**  
 2017