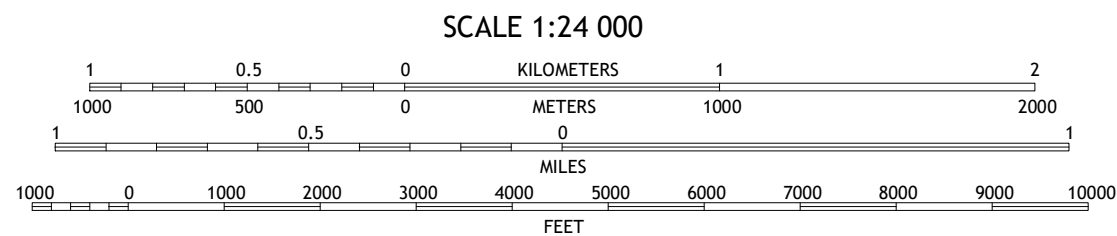
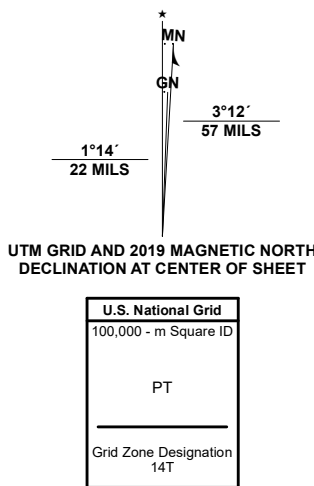


Produced by the United States Geological Survey

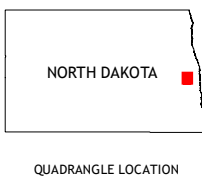
North American Datum of 1983 (NAD83). Projection and  
1 000-meter grid: Universal Transverse Mercator, Zone 14T  
This map is not a legal document. Boundaries may be  
generalized for this map scale. Private lands within government  
reservations may not be shown. Obtain permission before  
entering private lands.

Imagery.....	NAIP, August 2016 - September 2016	2016
Roads.....	U.S. Census Bureau, 2016	2016
Names.....	GNIS, 2020	2020
Hydrography.....	National Hydrography Dataset, 2004 - 2018	2018
Contours.....	National Elevation Dataset, 2011 - 2012	2012
Boundaries.....	Multiple sources; see metadata file 2018 - 2019	2019
Public Land Survey System.....	BLM, 2018	2018
Wetlands.....	FWS National Wetlands Inventory 1979	1979



CONTOUR INTERVAL 5 FEET  
NORTH AMERICAN VERTICAL DATUM OF 1988

This map was produced to conform with the  
National Geospatial Program US Topo Product Standard, 2011.  
A metadata file associated with this product is draft version 0.6.18









QUADRANGLE LOCATION




1	2	3
4		5
6	7	8

JOINING QUADRANGLES

- 1 Galesburg NW
- 2 Mayville South
- 3 Hillsboro NW
- 4 Galesburg
- 5 Blanchard
- 6 Ayr NW
- 7 Ayr NE
- 8 Hunter

### ROAD CLASSIFICATION

Expressway		Local Connector	
Secondary Hwy		Local Road	
Ramp		4WD	

 Interstate Route     US Route     State Route

GALESBURG SE, ND

2020



NSN. 7643016379867  
GSA REFNO. USGSX24K16678