




U.S. DEPARTMENT OF THE INTERIOR  
U. S. GEOLOGICAL SURVEY

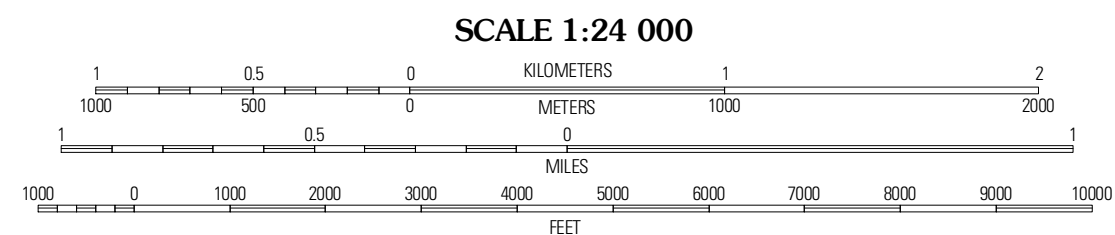



GASCOYNE QUADRANGLE  
NORTH DAKOTA  
7.5-MINUTE SERIES

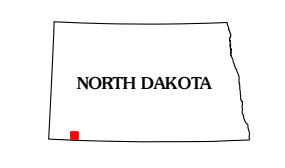


Produced by the United States Geological Survey  
North American Datum of 1983 (NAD83)  
Roads..... 62906-2010 Tele Atlas  
Names..... GNIS, 2009  
Hydrography..... National Hydrography Dataset, 2009  
Contours..... National Elevation Dataset, 2009

Imagery..... NAIP, June 2009  
Roads..... 62906-2010 Tele Atlas  
Names..... GNIS, 2009  
Hydrography..... National Hydrography Dataset, 2009  
Contours..... National Elevation Dataset, 2009



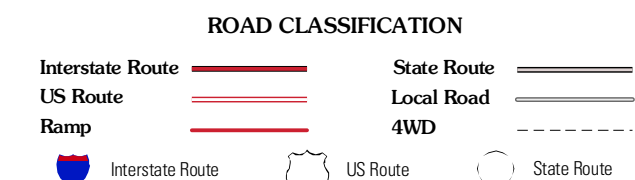
CONTOUR INTERVAL 10 FEET  
NORTH AMERICAN VERTICAL DATUM OF 1988  
This map was produced to conform with version 0.5.10 of the  
draft USGS Standards for 7.5-Minute Quadrangle Maps.  
A metadata file associated with this product is draft version 0.5.11



QUADRANGLE LOCATION

Scranton	Scranton NE	Whetstone Buttes
Scranton SW	Gascoyne	Reeder
Bowman-Haley Dam	Haley	Cave Butte

ADJOINING 7.5' QUADRANGLES



GASCOYNE, ND  
2011