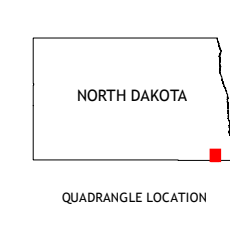
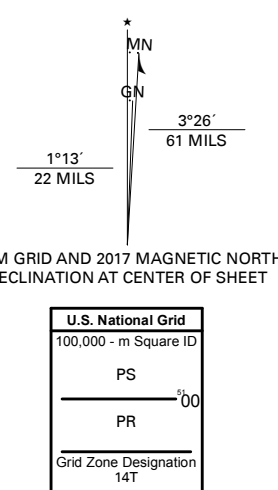


Produced by the United States Geological Survey

North American Datum of 1983 (NAD83)
World Geodetic System of 1984 (WGS84). Projection and
1 000-meter grid: Universal Transverse Mercator, Zone 14T
This map is not a legal document. Boundaries may be
generalized for this map scale. Private lands within government
reservations may not be shown. Obtain permission before
entering private lands.

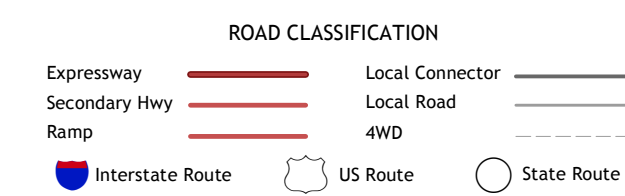
Imagery.....NAIP, September 2015 - December 2015
Roads.....U.S. Census Bureau, 2016
Names.....GNS, 1980 - 2017
Hydrography.....National Hydrography Dataset, 2005 - 2017
Contours.....National Elevation Dataset, 2011
Boundaries.....Multiple sources; see metadata file 2014 - 2016
Public Land Survey System.....BLM, 2016
Wetlands.....FWS National Wetlands Inventory, 1979



1	2	3
4	5	6
7	8	

ADJOINING QUADRANGLES

- 1 Cayuga NW
- 2 Hamlin
- 3 Kreiser Lake
- 4 Cayuga
- 5 Lidgerwood
- 6 Marlow
- 7 Veblen NE
- 8 Claire City NW



GENESEO, ND
2017

