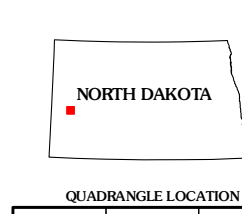
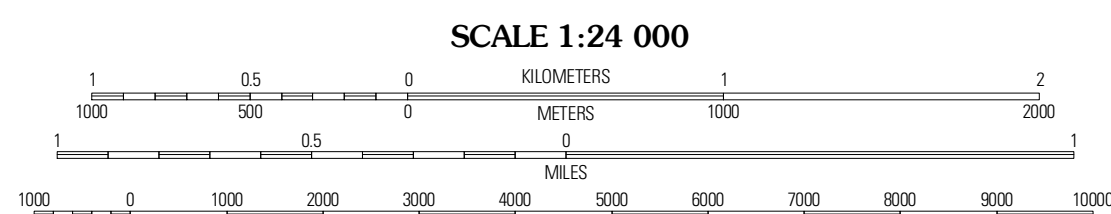
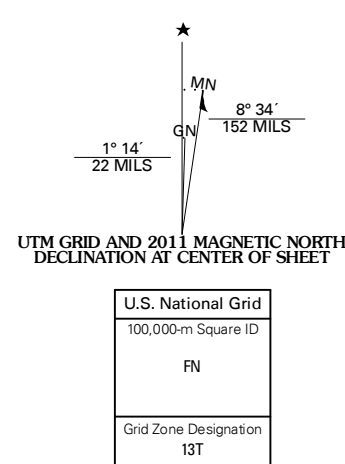




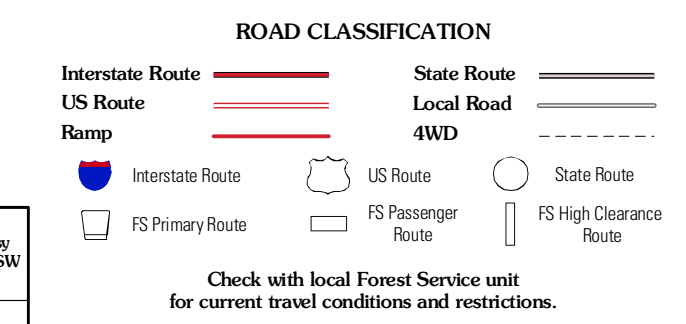
Produced by the United States Geological Survey  
North American Datum of 1983 (NAD83)  
World Geodetic System of 1984 (WGS84). Projection and  
1 000-meter grid: Universal Transverse Mercator, Zone 13T  
10 000-foot ticks: North Dakota Coordinate System of 1983  
(south zone)

Imagery.....N.A.I.P., July 2009  
Roads.....2006-2010 Tele Atlas  
Roads within US Forest Service Lands.....FS Topo Data  
with limited Forest Service updates, 2009  
Names.....GNIS, 2009  
Hydrography.....National Hydrography Dataset, 2009  
Contours.....National Elevation Dataset, 2001



QUADRANGLE LOCATION

|                 |                  |                   |
|-----------------|------------------|-------------------|
| Squaretop Butte | Scarf Woman Draw | Grassy Butte SW   |
| Gorham NW       | Gorham           | Fairfield         |
| Gorham SW       | Gorham SE        | Bottlemeade Butte |



**GORHAM, ND**  
2011

CONTOUR INTERVAL 20 FEET  
NORTH AMERICAN VERTICAL DATUM OF 1988

This map was produced to conform with version 0.5.10 of the draft USGS Standards for 7.5-Minute Quadrangle Maps. A metadata file associated with this product is draft version 0.5.13

ADJOINING 7.5 QUADRANGLES