


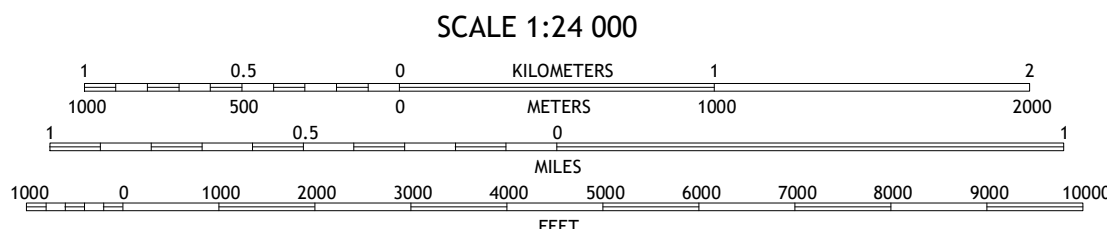


GORHAM NW QUADRANGLE
NORTH DAKOTA - BILLINGS COUNTY
7.5-MINUTE SERIES



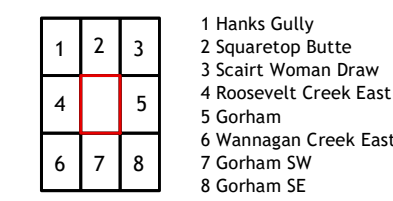
1000-meter Universal Datum of 1983 (NAD83)
 North American Datum 1983 (NAD83)
 1000-meter grid: Universal Transverse Mercator, Zone 13T
 This map is not a legal document. Boundaries may be
 generalized for the map scale. Private lands within government
 reservations may not be shown. Allowance permission before
 entering private lands.

Imagery.....	NAIP, June 2016	REMAP
Roads.....	U.S. Census Bureau,	2014
Roads within U.S. Forest Service	with limited Forest Service updates,	2014
Names.....	GNIS, Not Available	
Land.....	2006	
Contours.....	National Elevation Dataset,	2011
Boundaries.....	Multiple sources; see metadata file	2018
Public Land Survey System		2018
Wetlands.....	National Wetlands Inventory	1983











CONTOUR INTERVAL 20 FEET
NORTH AMERICAN VERTICAL DATUM OF 1988

This map was produced to conform with the
National Geospatial Program US Topo Product Standard, 2011.
A metadata file associated with this product is draft version 0.6.18



ADJOINING QUADRANGLES

ROAD CLASSIFICATION

- | | | | |
|---------------|---|-----------------|---|
| Expressway |  | Local Connector |  |
| Secondary Hwy | | Local Road | |
| Ramp | | 4WD | |
-
- | | | |
|--|--|---|
|  Interstate Route |  US Route |  State Route |
|  FS Primary Route |  FS Passenger Route |  FS High Clearance Route |

Check with local Forest Service unit
for current travel conditions and restrictions.

GORHAM NW, ND

2020

