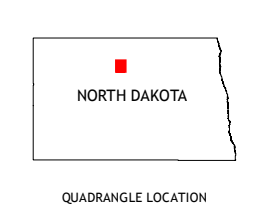
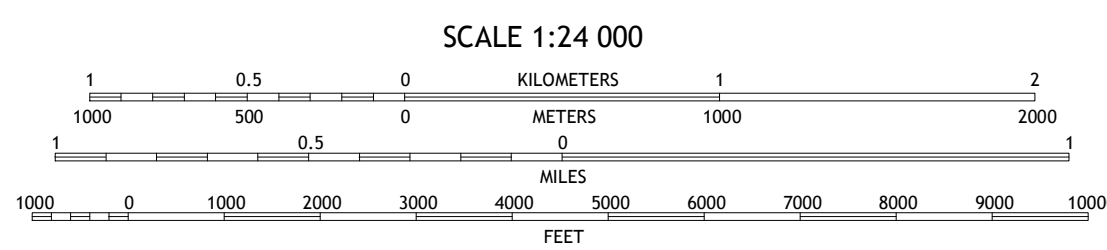
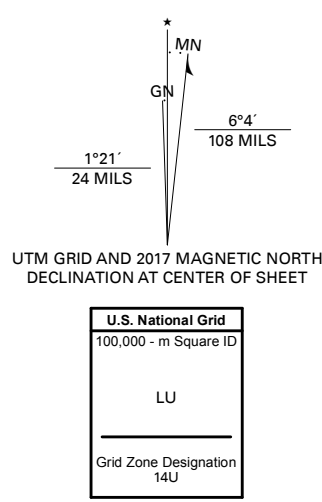


Produced by the United States Geological Survey

North American Datum of 1983 (NAD83)
World Geodetic System of 1984 (WGS84), Projection and
1 000-meter grid; Universal Transverse Mercator, Zone 14J
This map is not a legal document. Boundaries may be
generalized for this map scale. Private lands within government
reservations may not be shown. Obtain permission before
entering private lands.
Imagery.....NAIP, October 2015 - December 2015
Names.....U.S. Census Bureau, 2016
.....GNIS, 1980 - 2017
Hydrography.....National Hydrography Dataset, 2005 - 2017
Contours.....National Elevation Dataset, 2008
Boundaries.....Multiple sources; see metadata file 2014 - 2016
Public Land Survey System.....BLM, 2016
Wetlands.....FWS National Wetlands Inventory 1982 - 1984



QUADRANGLE LOCATION

1	2	3
4	5	6
7	8	

- 1 Granville NW
- 2 Granville NE
- 3 Bantry NW
- 4 Granville SW
- 5 Riga
- 6 Norwich
- 7 Simcoe
- 8 Karlsruhe NW

- ROAD CLASSIFICATION**
- Expressway
 - Secondary Hwy
 - Ramp
 - Local Connector
 - Local Road
 - 4WD
 - US Route
 - State Route

