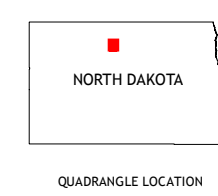
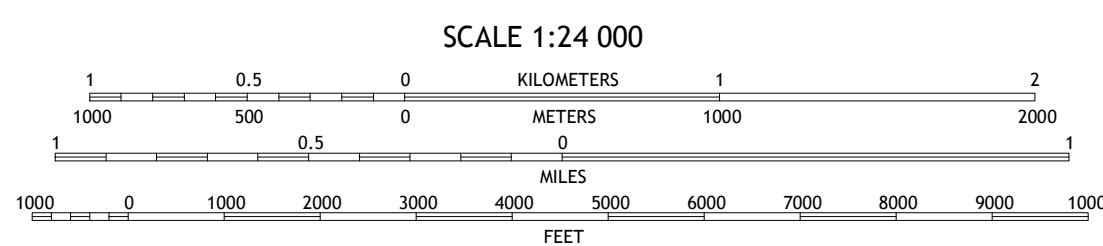
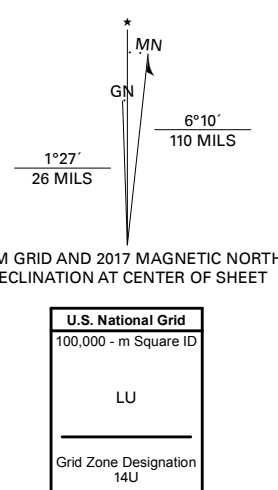


**Produced by the United States Geological Survey**

North American Datum of 1983 (NAD83)  
World Geodetic System of 1984 (WGS84), Projection and  
1 000-meter grid; Universal Transverse Mercator, Zone 14U  
This map is not a legal document. Boundaries may be  
generalized for this map scale. Private lands within government  
reservations may not be shown. Obtain permission before  
entering private lands.

Imagery.....NAIP, September 2015 - December 2015  
Roads.....U.S. Census Bureau, 2016  
Names.....GNIS, 1980 - 2017  
Hydrography.....National Hydrography Dataset, 2005 - 2017  
Contours.....National Elevation Dataset, 2008  
Boundaries.....Multiple sources; see metadata file 2014 - 2016  
Public Land Survey System.....BLM, 2016  
Wetlands.....FWS National Wetlands Inventory 1981 - 1986



1	2	3
4	5	6
7	8	9

ADJOINING QUADRANGLES

- 1 Eckman SE
- 2 Newburg SW
- 3 Newburg SE
- 4 Deering
- 5 Granville NE
- 6 Deering SE
- 7 Granville SW
- 8 Granville

